



























# Rangitikei District Plan Zone & Hazard Maps

## Legend

	Residential Zone		Flood Zone
	Education Zone		Tsunami <small>(Hazard 1 also includes the coastal hazard zone)</small>
	Industrial Zone		Ground Shaking
	Commercial Zone		Liquefaction
	Rural Living Zone		Lahar
	Rural Zone (white fill)		Active Fault
	Papakainga overlay area		Landslide
	Flock House Agricultural Research Farm		Taihape West Slip Zone
	Designation		Gas line
	Outstanding Natural Landscape or Feature		Power line
	Pedestrian Veranda Area		Land parcel (black outline)
	Marae		District Boundary
	Heritage Site		Ocean

Hazard 1

Hazard 2

## Mapsheet Layout

