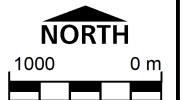




Rangitikei
Ua paia te...
...o te rangitikei

Rangitikei District Plan

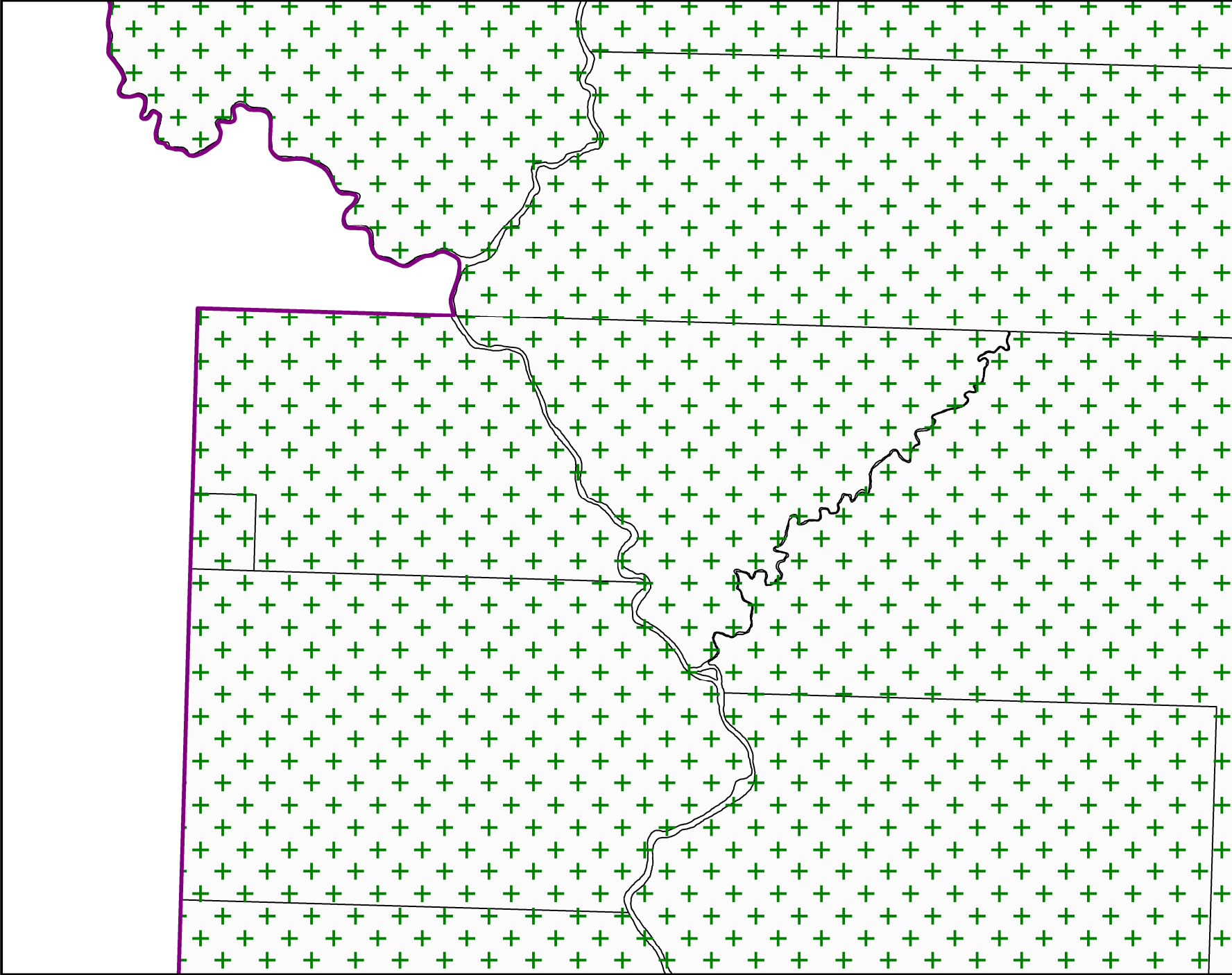
64	65	66
60	61	62
56	57	58



Scale: 1:50,000

Cadastral Information is sourced from LINZ data. Crown Copyright Reserved.

61
Owhaoko 1



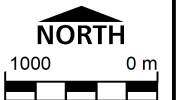


Rangitikei
Ukūpapa...

Rangitikei District Plan

Ruapehu District

64	65	66
60	61	62
56	57	58



Scale: 1:50,000

Cadastral Information is sourced from LINZ data. Crown Copyright Reserved.

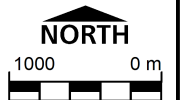
61
Owhaoko 1



Rangitikei
Uspouitv...

Rangitikei District Plan

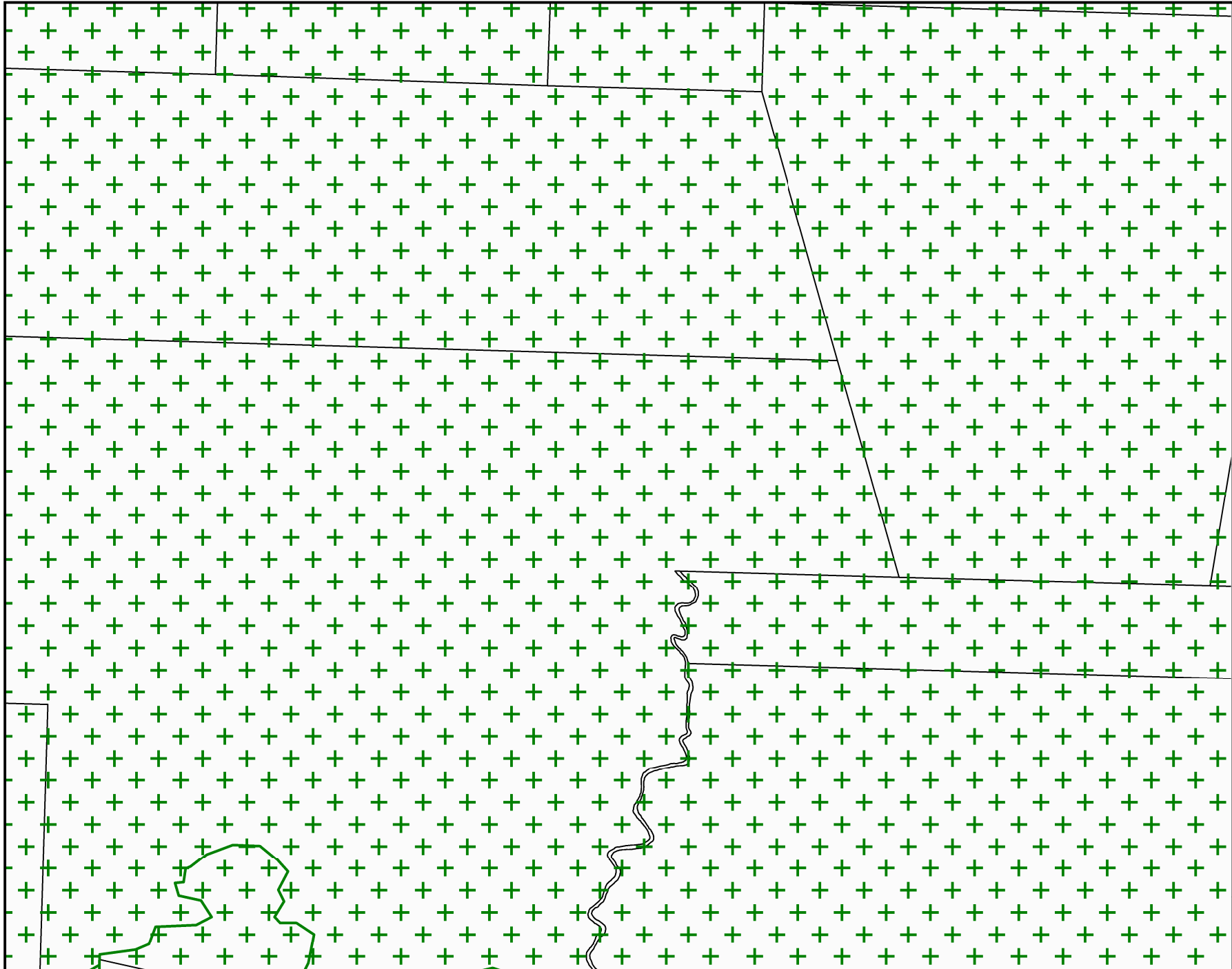
65	66	67
61	62	63
57	58	59



Scale: 1:50,000

Cadastral Information is sourced from LINZ data. Crown Copyright Reserved.

62
Ngamahanga

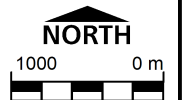




Rangitikei
Ukūpapa...

Rangitikei District Plan

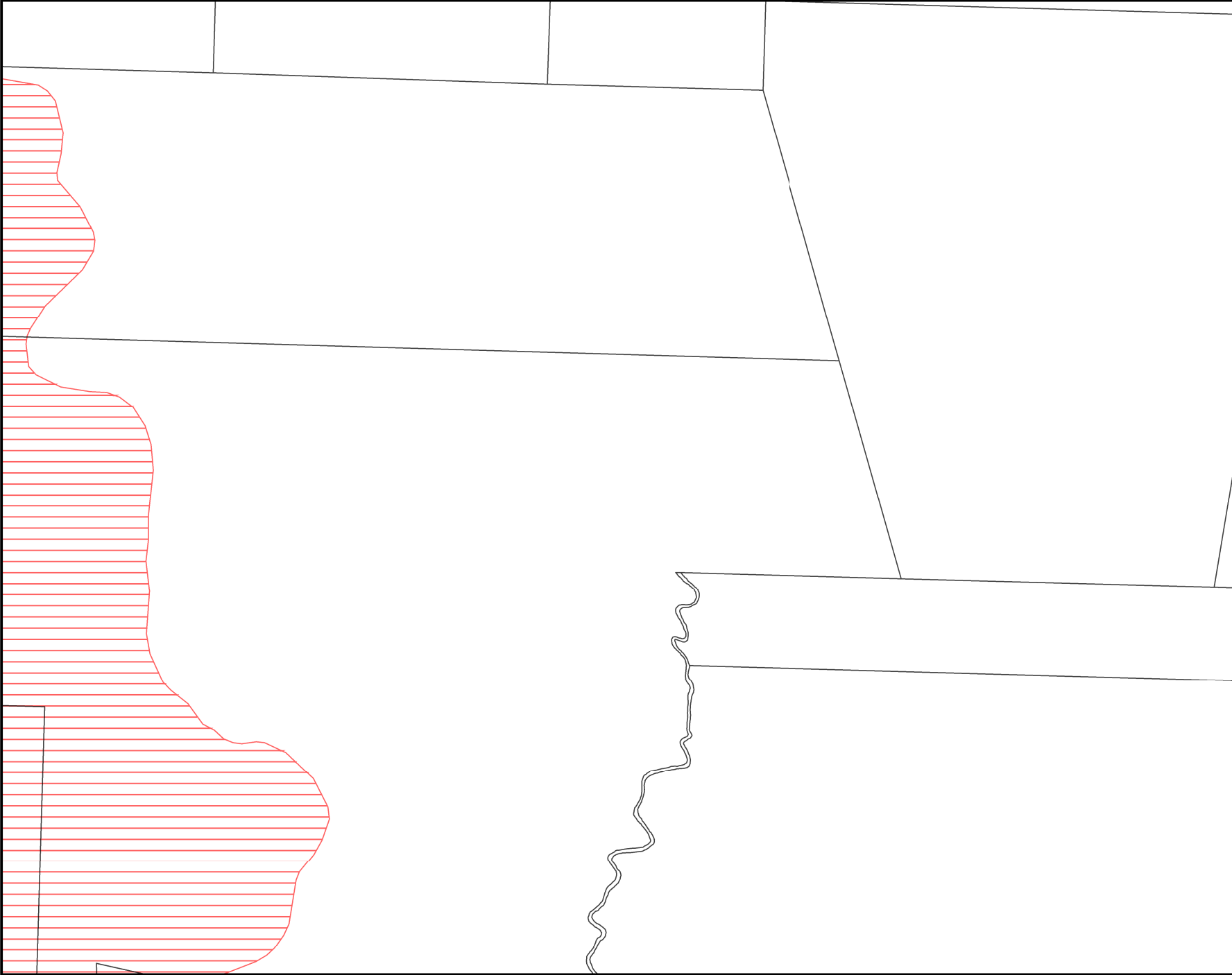
65	66	67
61	62	63
57	58	59



Scale: 1:50,000

Cadastral Information
is sourced from LINZ
data. Crown Copyright
Reserved.

62
Ngamahanga

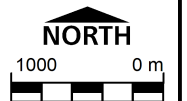




Rangitikei
Ukupainga...

Rangitikei District Plan

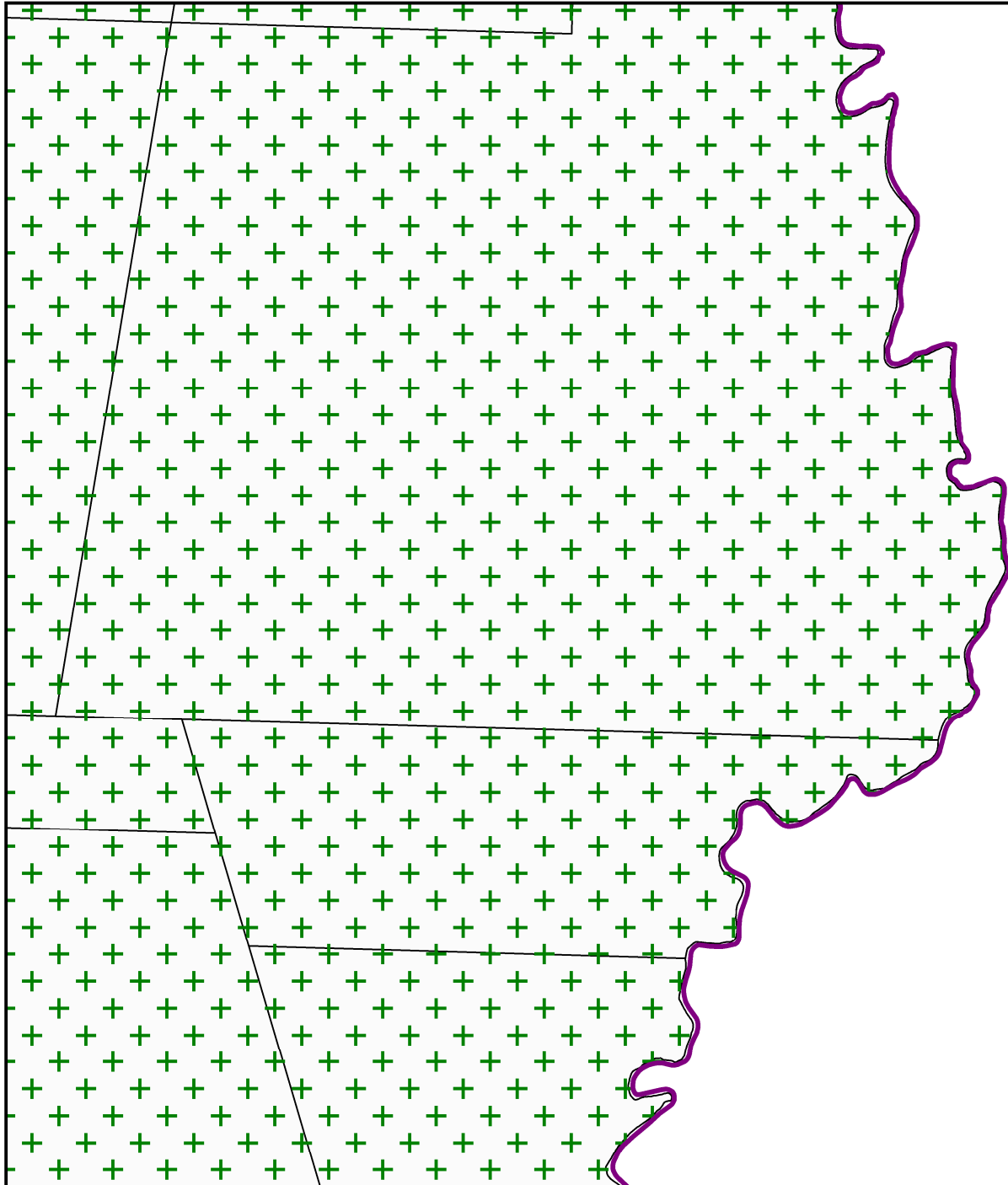
66	67	
62	63	
58	59	



Scale: 1:50,000

Cadastral Information
is sourced from LINZ
data. Crown Copyright
Reserved.

63
Rocky Point



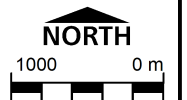


Rangitikei
U Kaitiaki...

Rangitikei District Plan

Hastings District

66	67	
62	63	
58	59	



Scale: 1:50,000

Cadastral Information
is sourced from LINZ
data. Crown Copyright
Reserved.

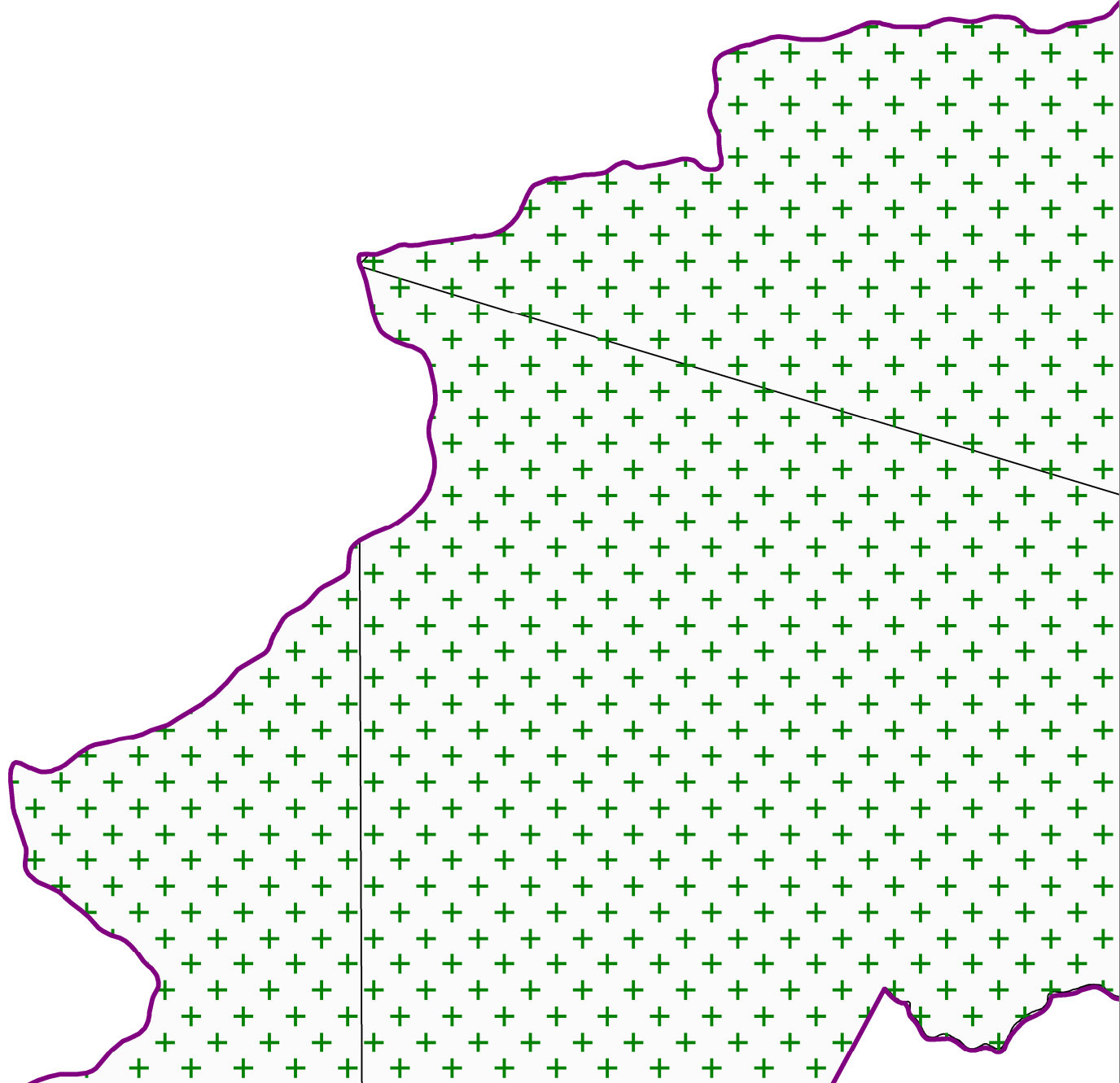
63

Rocky Point

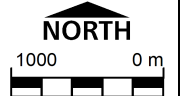


Rangitikei
Ukupaia...

Rangitikei District Plan



		68
	64	65
	60	61



Scale: 1:50,000

Cadastral Information
is sourced from LINZ
data. Crown Copyright
Reserved.

64
Kaimanawa 4

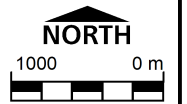


Rangitikei
Ukūpapa...

Rangitikei District Plan

Taupo District

		68
	64	65
	60	61



Scale: 1:50,000

Cadastral Information is sourced from LINZ data. Crown Copyright Reserved.

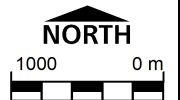
64
Kaimanawa 4



Rangitikei
Ukarihi...

Rangitikei District Plan

	68	69
64	65	66
60	61	62



Scale: 1:50,000

Cadastral Information is sourced from LINZ data. Crown Copyright Reserved.

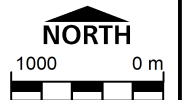
65
Kaimanawa 5



Rangitikei
Ukūpapa...

Rangitikei District Plan

	68	69
64	65	66
60	61	62



Scale: 1:50,000

Cadastral Information is sourced from LINZ data. Crown Copyright Reserved.

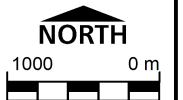
65
Kaimanawa 5



Rangitikei
Uspouitū...

Rangitikei District Plan

68	69	
65	66	67
61	62	63

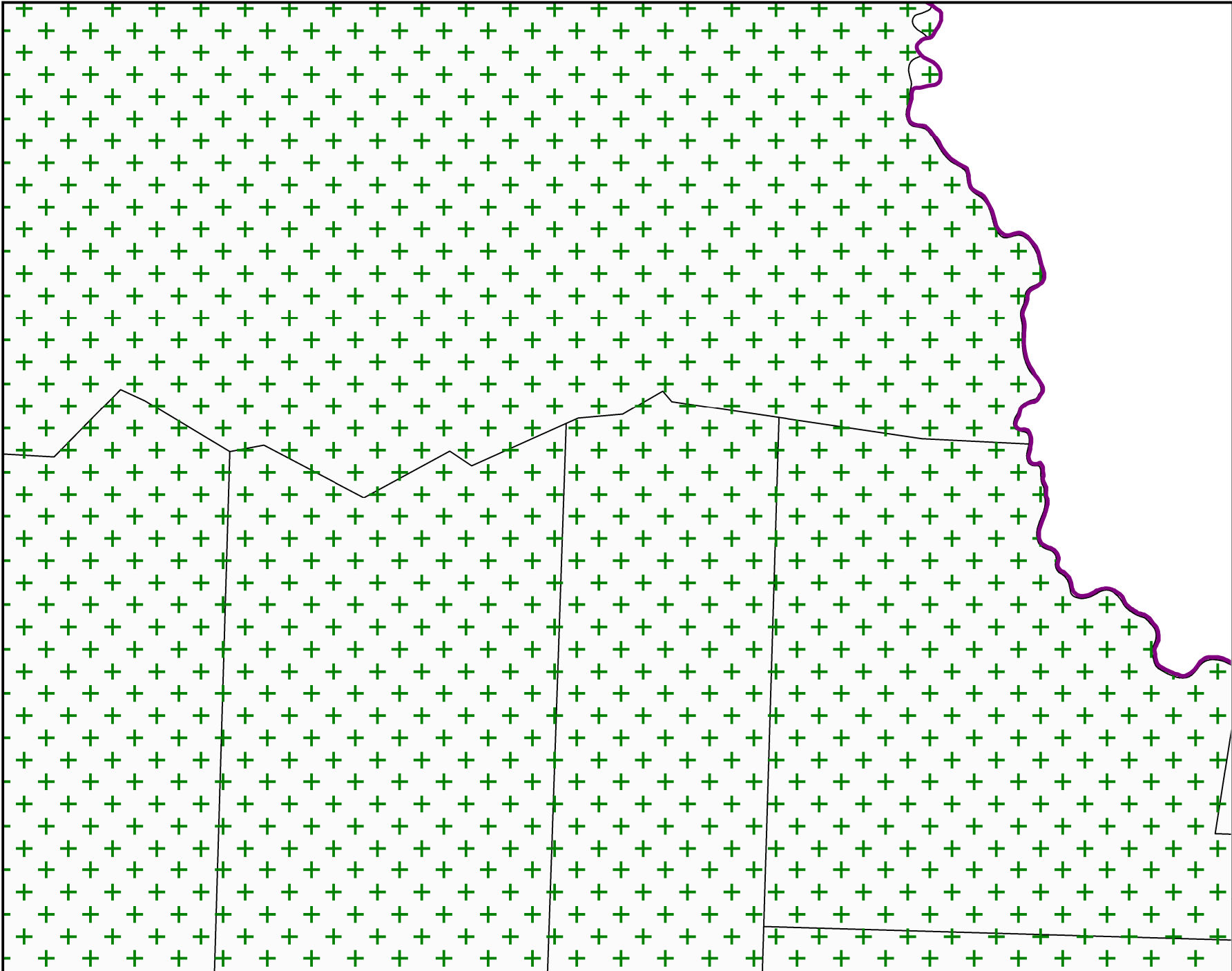


Scale: 1:50,000

Cadastral Information is sourced from LINZ data. Crown Copyright Reserved.

66

Makahakaha



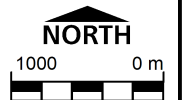


Rangitikei
Ukūpapa...

Rangitikei District Plan

Hastings District

68	69	
65	66	67
61	62	63



Scale: 1:50,000

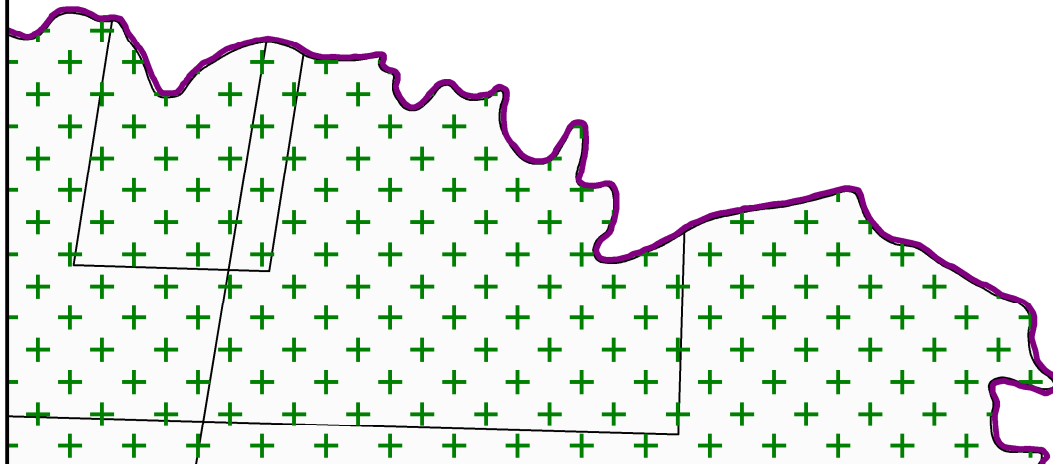
Cadastral Information is sourced from LINZ data. Crown Copyright Reserved.

66
Makahakaha

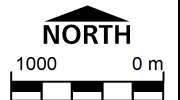


Rangitikei
Ukūpapa...

Rangitikei District Plan



69		
66	67	
62	63	



Scale: 1:50,000

Cadastral Information
is sourced from LINZ
data. Crown Copyright
Reserved.

67
Owhaoko 2

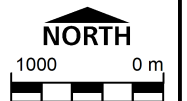


Rangitikei
Ukūpūtū...

Rangitikei District Plan

Hastings District

69		
66	67	
62	63	



Scale: 1:50,000

Cadastral Information
is sourced from LINZ
data. Crown Copyright
Reserved.

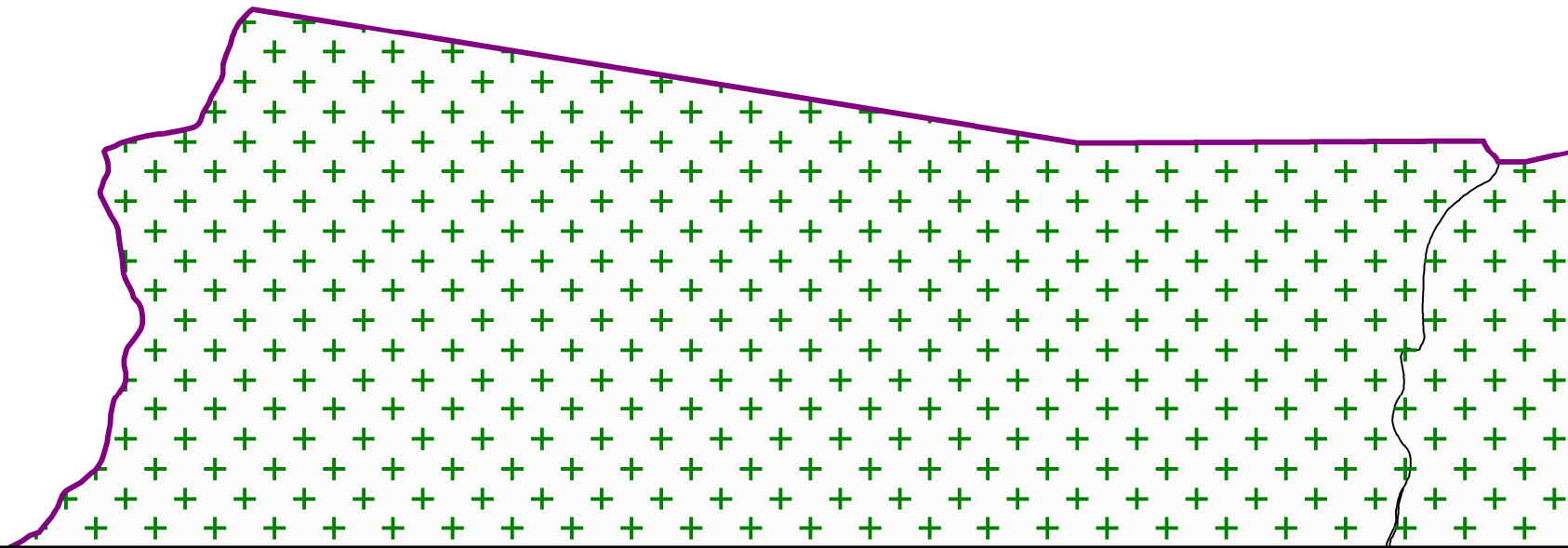
67

Owhaoko 2

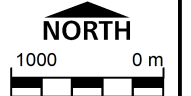


Rangitikei
Ukupainga...

Rangitikei District Plan



	68	69
64	65	66



Scale: 1:50,000

Cadastral Information is sourced from LINZ data. Crown Copyright Reserved.

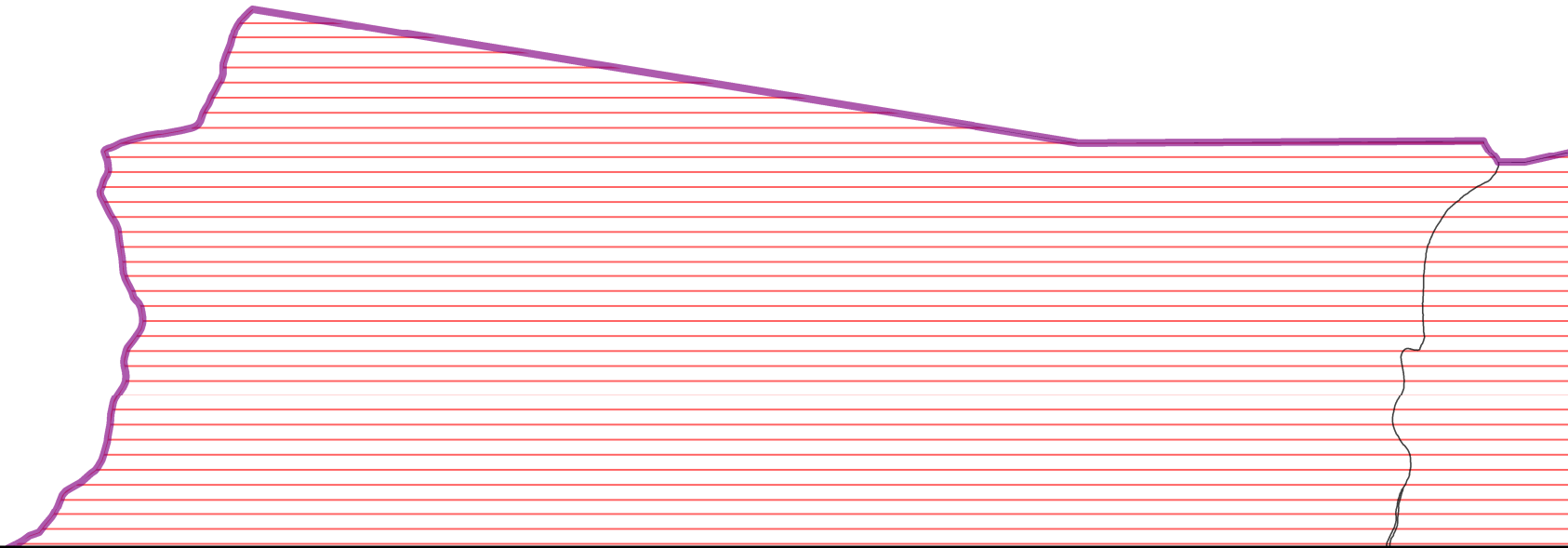
68
Kaimanawa 6



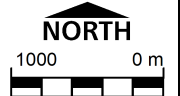
Rangitikei
U Kaitiaki...

Rangitikei District Plan

Taupo District



	68	69
64	65	66



Scale: 1:50,000

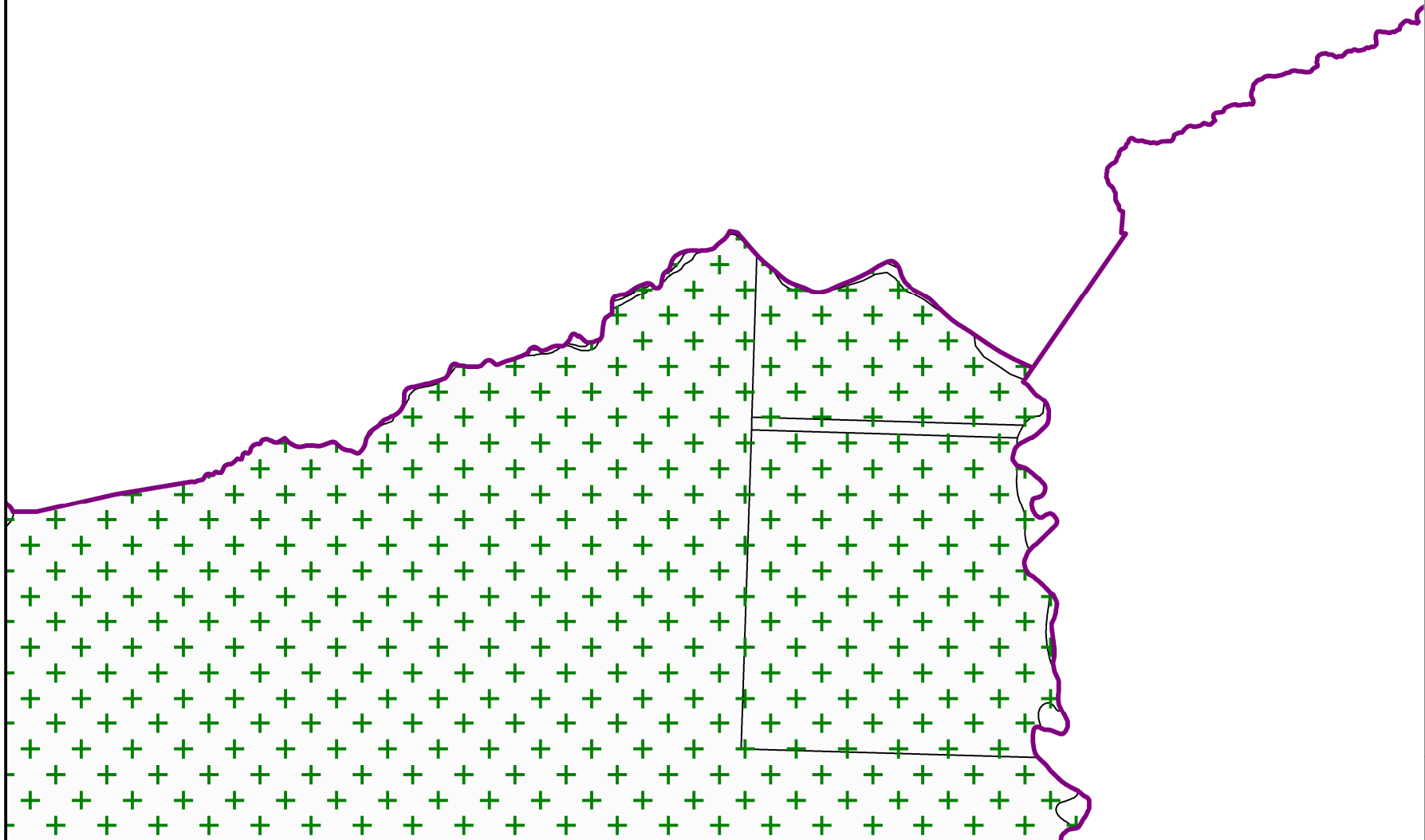
Cadastral Information is sourced from LINZ data. Crown Copyright Reserved.

68
Kaimanawa 6

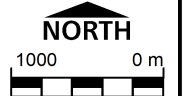


Rangitikei
Ukupainga...

Rangitikei District Plan



68	69	
65	66	67



Scale: 1:50,000

Cadastral Information is sourced from LINZ data. Crown Copyright Reserved.

69
Otihohorea



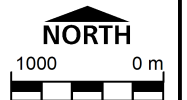
Rangitikei
Uspoultu...

Rangitikei District Plan

Taupo District

Hastings District

68	69	
65	66	67



Scale: 1:50,000

Cadastral Information is sourced from LINZ data. Crown Copyright Reserved.

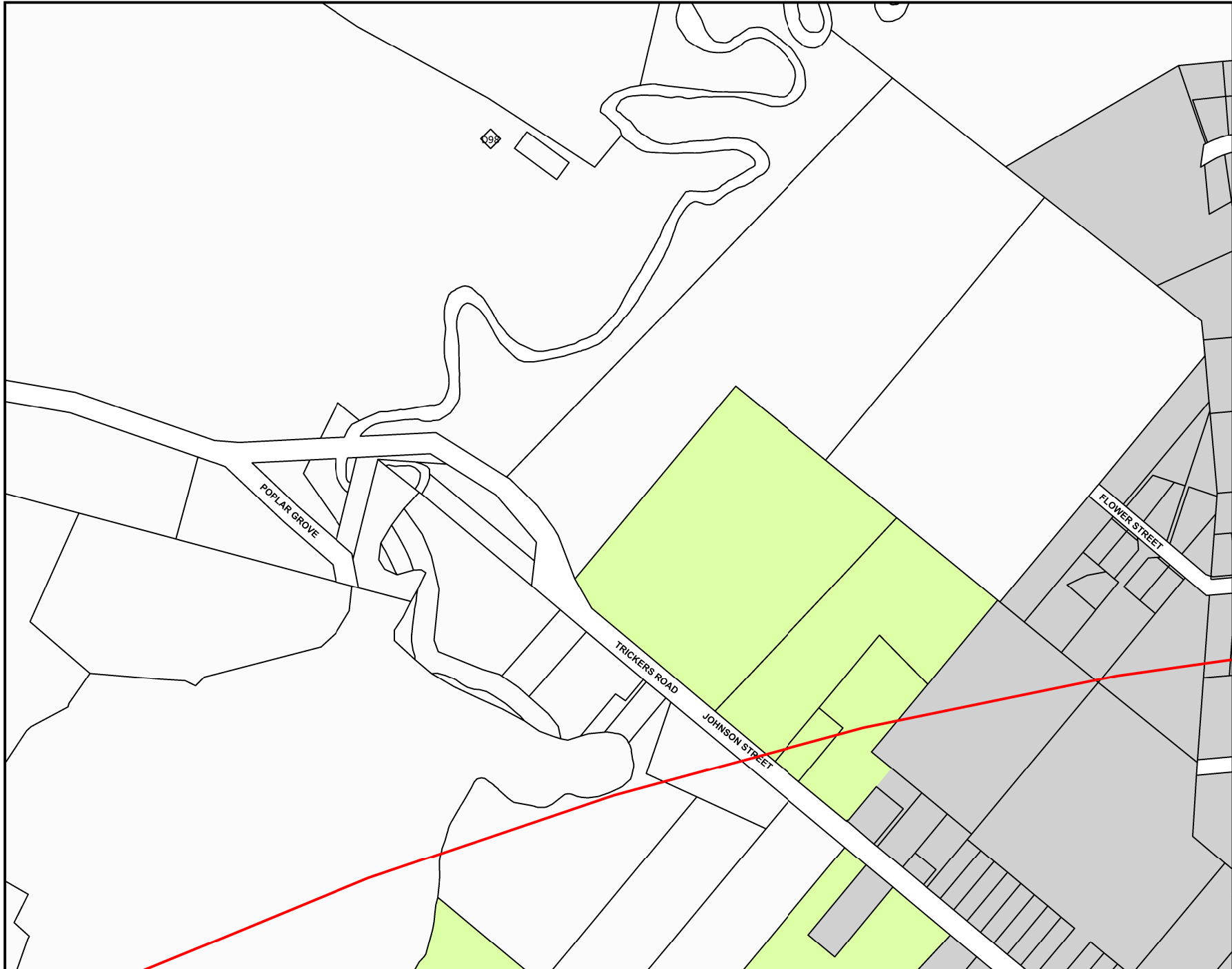
69

Otihoorea



Rangitikei
Uspouitv...

Rangitikei District Plan



4	4	4
4	70	71
4	73	74



Scale: 1:5,000

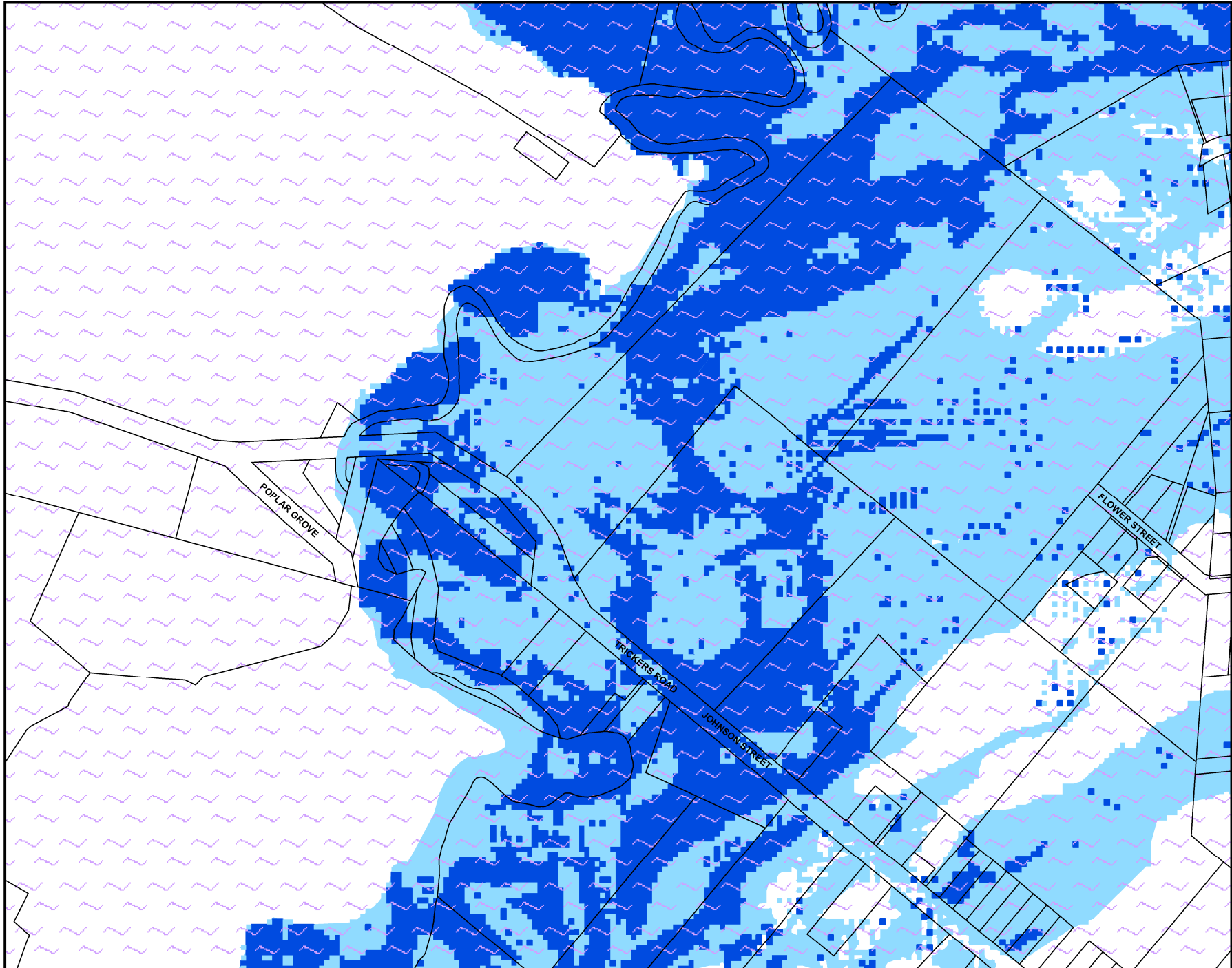
Cadastral Information is sourced from LINZ data. Crown Copyright Reserved.

70
Bulls



Rangitikei
Ukōwhiri...

Rangitikei District Plan



4	4	4
4	70	71
4	73	74



Scale: 1:5,000

Cadastral Information is sourced from LINZ data. Crown Copyright Reserved.

70
Bulls