

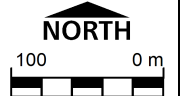


Rangitikei
U SPONGIT...

Rangitikei District Plan



95	96	97
100	101	102
7	7	7



Scale: 1:5,000

Cadastral Information is sourced from LINZ data. Crown Copyright Reserved.

101
Marton

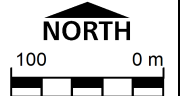


Rangitikei
U SPONGI...

Rangitikei District Plan



95	96	97
100	101	102
7	7	7



Scale: 1:5,000

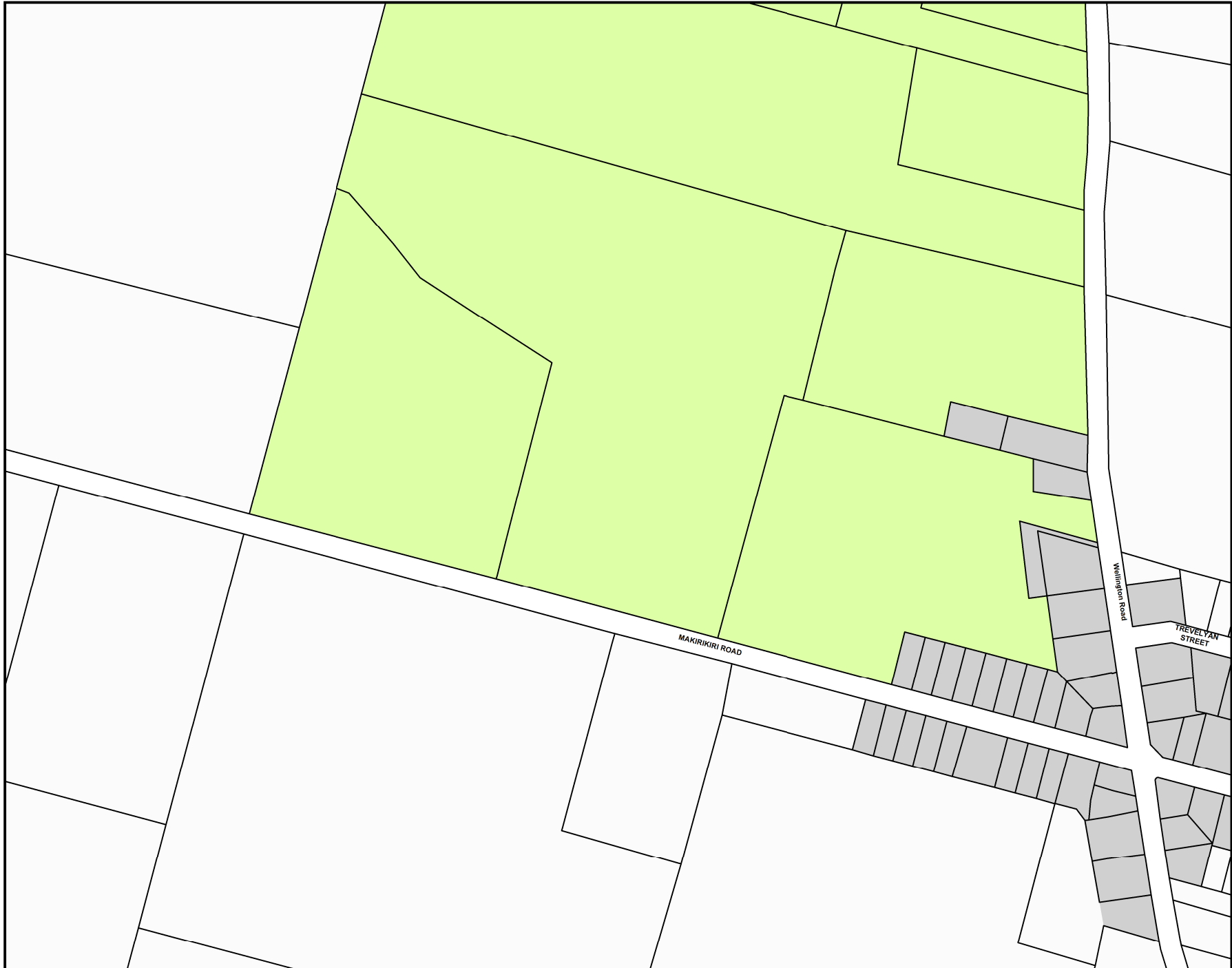
Cadastral Information is sourced from LINZ data. Crown Copyright Reserved.

101
Marton

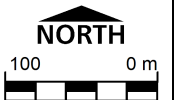


Rangitikei
Uspoultv...

Rangitikei District Plan



96	97	98
101	102	103
7	7	7



Scale: 1:5,000

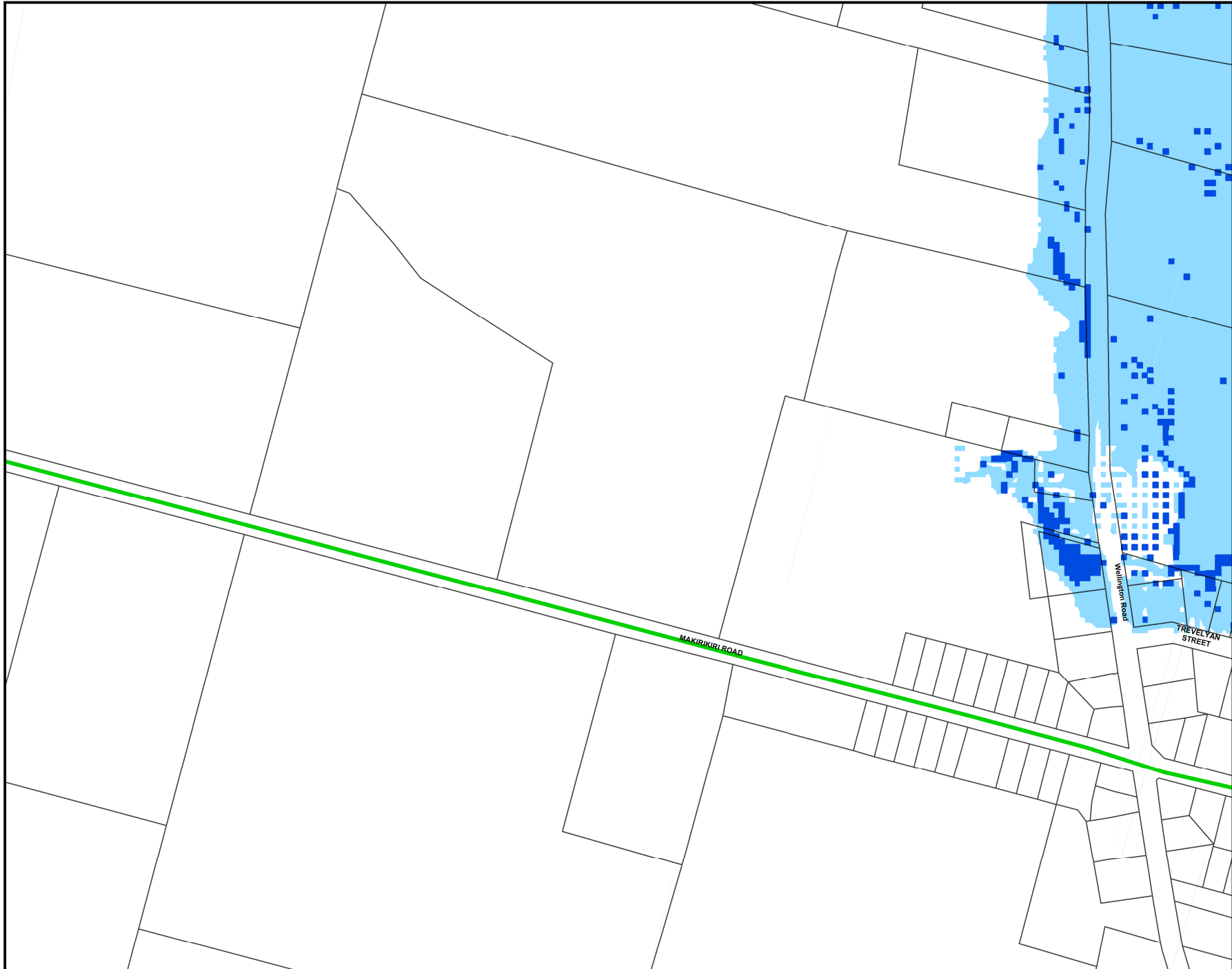
Cadastral Information is sourced from LINZ data. Crown Copyright Reserved.

102
Marton



Rangitikei
Uspouia...

Rangitikei District Plan



96	97	98
101	102	103
7	7	7



Scale: 1:5,000

Cadastral Information is sourced from LINZ data. Crown Copyright Reserved.

102
Marton

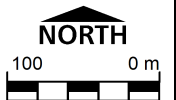


Rangitikei
Uspouitv...

Rangitikei District Plan



97	98	99
102	103	7
7	7	7



Scale: 1:5,000

Cadastral Information is sourced from LINZ data. Crown Copyright Reserved.

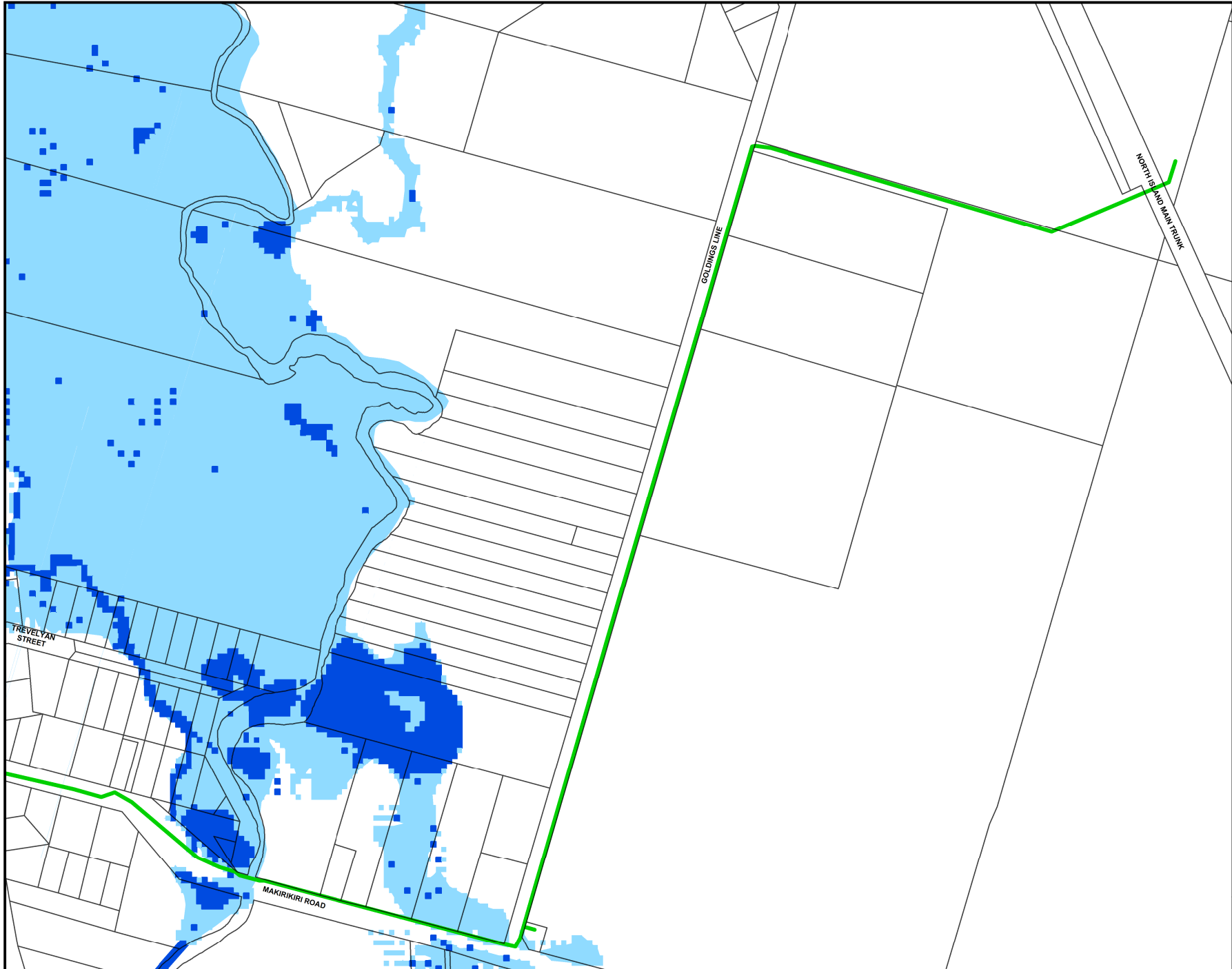
103

Marton

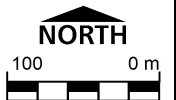


Rangitikei
Uspouitv...

Rangitikei District Plan



97	98	99
102	103	7
7	7	7



Scale: 1:5,000

Cadastral Information is sourced from LINZ data. Crown Copyright Reserved.

103
Marton

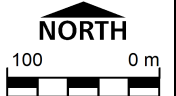


Rangitikei
Uspoutū...

Rangitikei District Plan



16	16	16
16	104	105
16	106	107



Scale: 1:5,000

Cadastral Information is sourced from LINZ data. Crown Copyright Reserved.

104
Huntermville

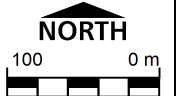


Rangitikei
Uspouitv...

Rangitikei District Plan



16	16	16
16	104	105
16	106	107



Scale: 1:5,000

Cadastral Information is sourced from LINZ data. Crown Copyright Reserved.

104
Huntermville



Rangitikei
Uspouitv...

Rangitikei District Plan



16	16	16
104	105	16
106	107	16



Scale: 1:5,000

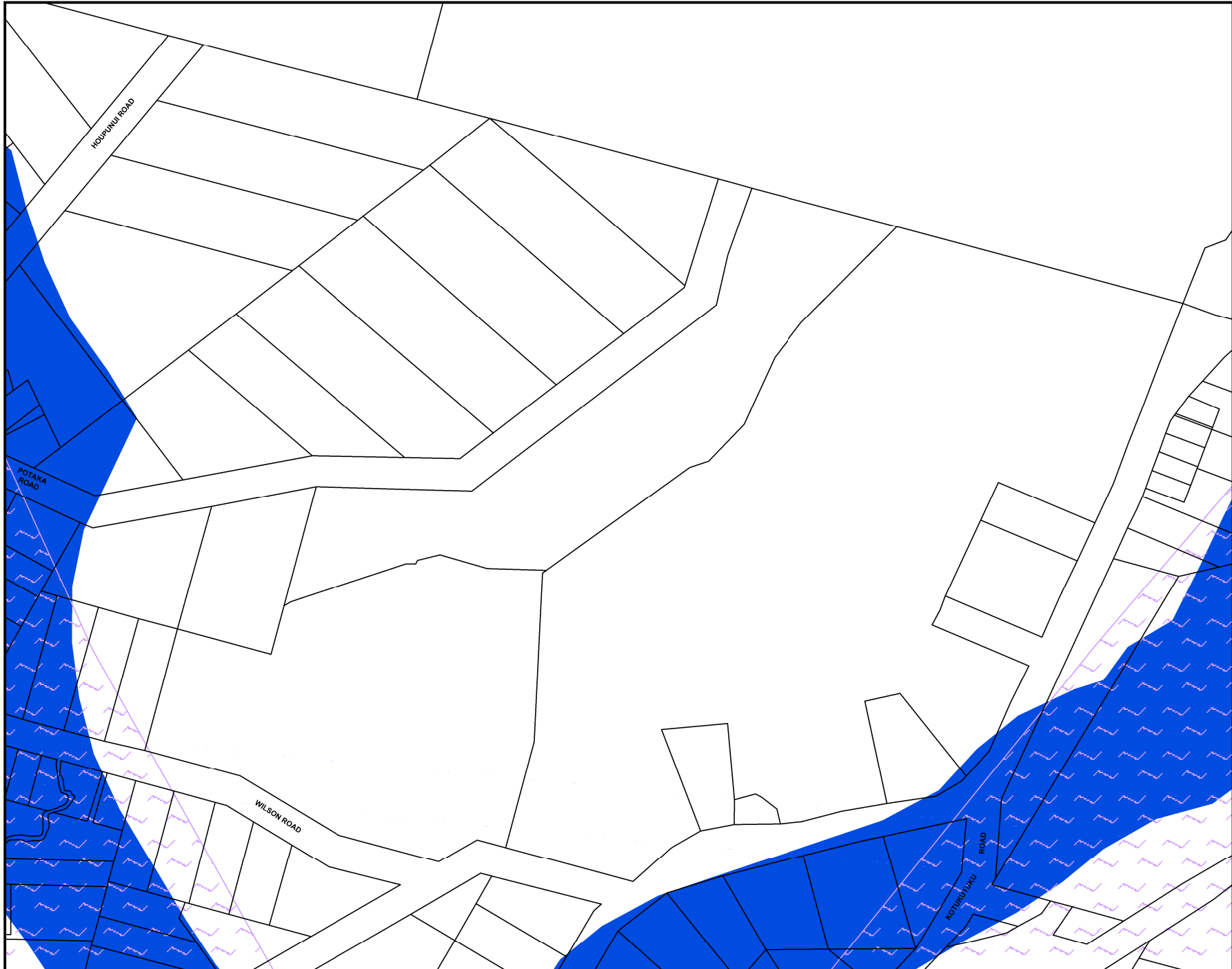
Cadastral Information is sourced from LINZ data. Crown Copyright Reserved.

105
Huntermville



Rangitikei
Uspouia...

Rangitikei District Plan



16	16	16
104	105	16
106	107	16



Scale: 1:5,000

Cadastral Information is sourced from LINZ data. Crown Copyright Reserved.

105
Hunterville



Rangitikei
Uspouitv...

Rangitikei District Plan



16	104	105
16	106	107
16	16	108



Scale: 1:5,000

Cadastral Information is sourced from LINZ data. Crown Copyright Reserved.

106
Huntermville



Rangitikei
USPŌKITŪ...

Rangitikei District Plan



16	104	105
16	106	107
16	16	108



Scale: 1:5,000

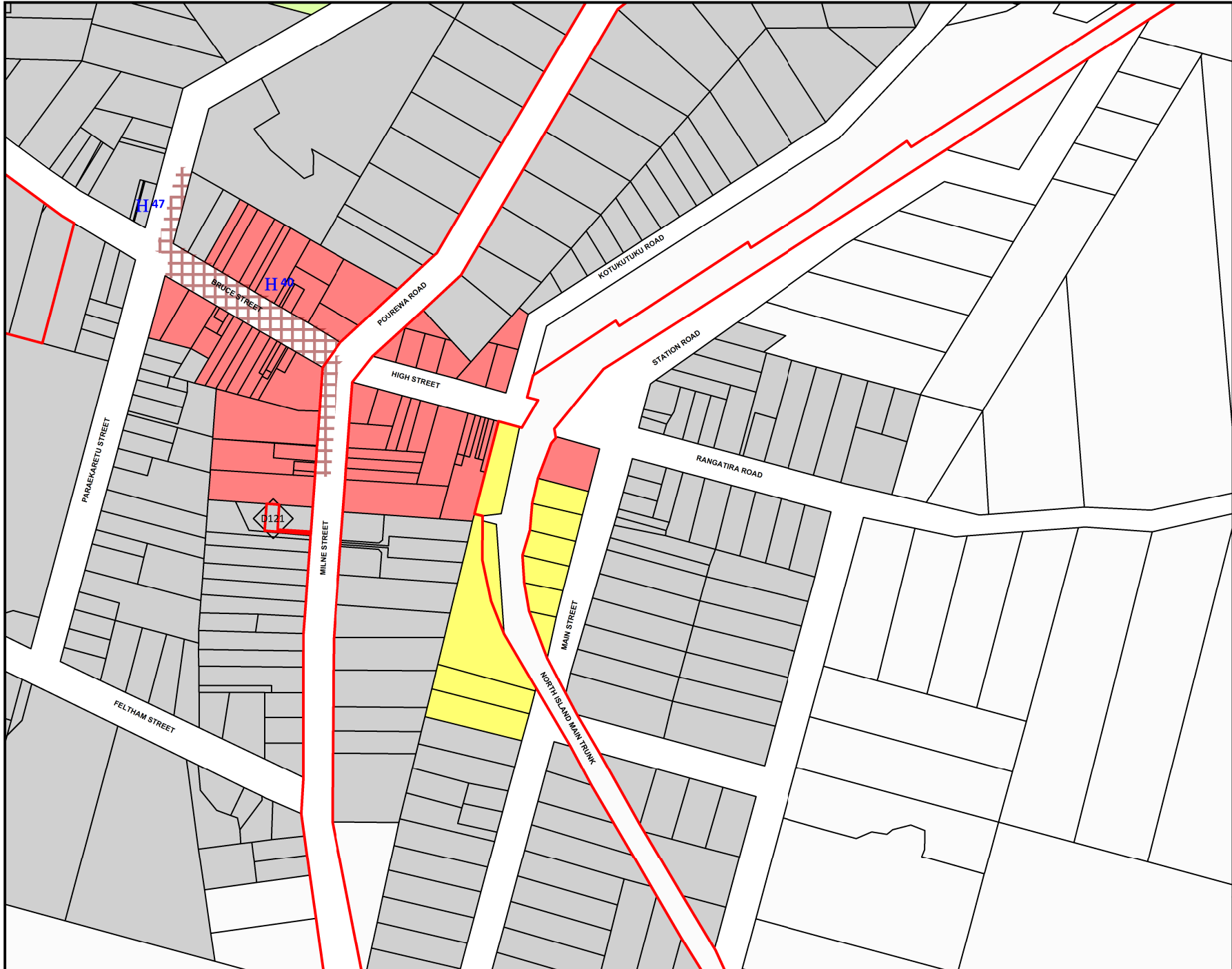
Cadastral Information is sourced from LINZ data. Crown Copyright Reserved.

106
Huntermville

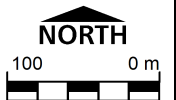


Rangitikei
U S P O R T ...

Rangitikei District Plan



104	105	16
106	107	16
16	108	16



Scale: 1:5,000

Cadastral Information is sourced from LINZ data. Crown Copyright Reserved.

107
Huntermville



Rangitikei
U S P O R T I K E I ...

Rangitikei District Plan



104	105	16
106	107	16
16	108	16



Scale: 1:5,000

Cadastral Information is sourced from LINZ data. Crown Copyright Reserved.

107
Hunterville

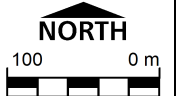


Rangitikei
Uspouitū...

Rangitikei District Plan



106	107	16
16	108	16
16	16	16



Scale: 1:5,000

Cadastral Information is sourced from LINZ data. Crown Copyright Reserved.

108
Huntermville



Rangitikei
Uspouitū...

Rangitikei District Plan

106	107	16
16	108	16
16	16	16



Scale: 1:5,000

Cadastral Information is sourced from LINZ data. Crown Copyright Reserved.

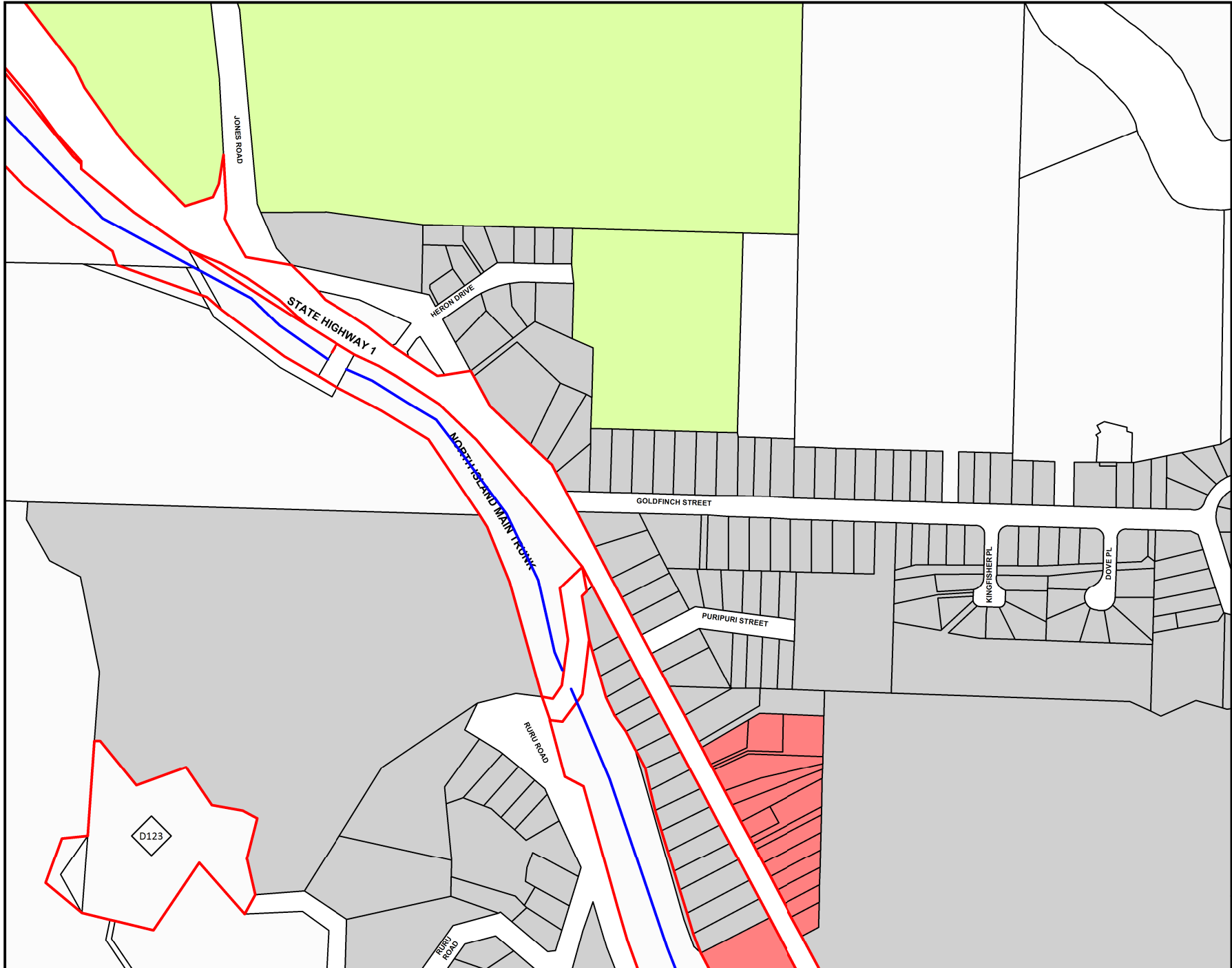
108
Huntermville





Rangitikei
U SPOKITI...

Rangitikei District Plan



41	41	41
35	109	110
35	111	112



Scale: 1:5,000

Cadastral Information is sourced from LINZ data. Crown Copyright Reserved.

109
Taihape



Rangitikei
Uspouitv...

Rangitikei District Plan



41	41	41
35	109	110
35	111	112



Scale: 1:5,000

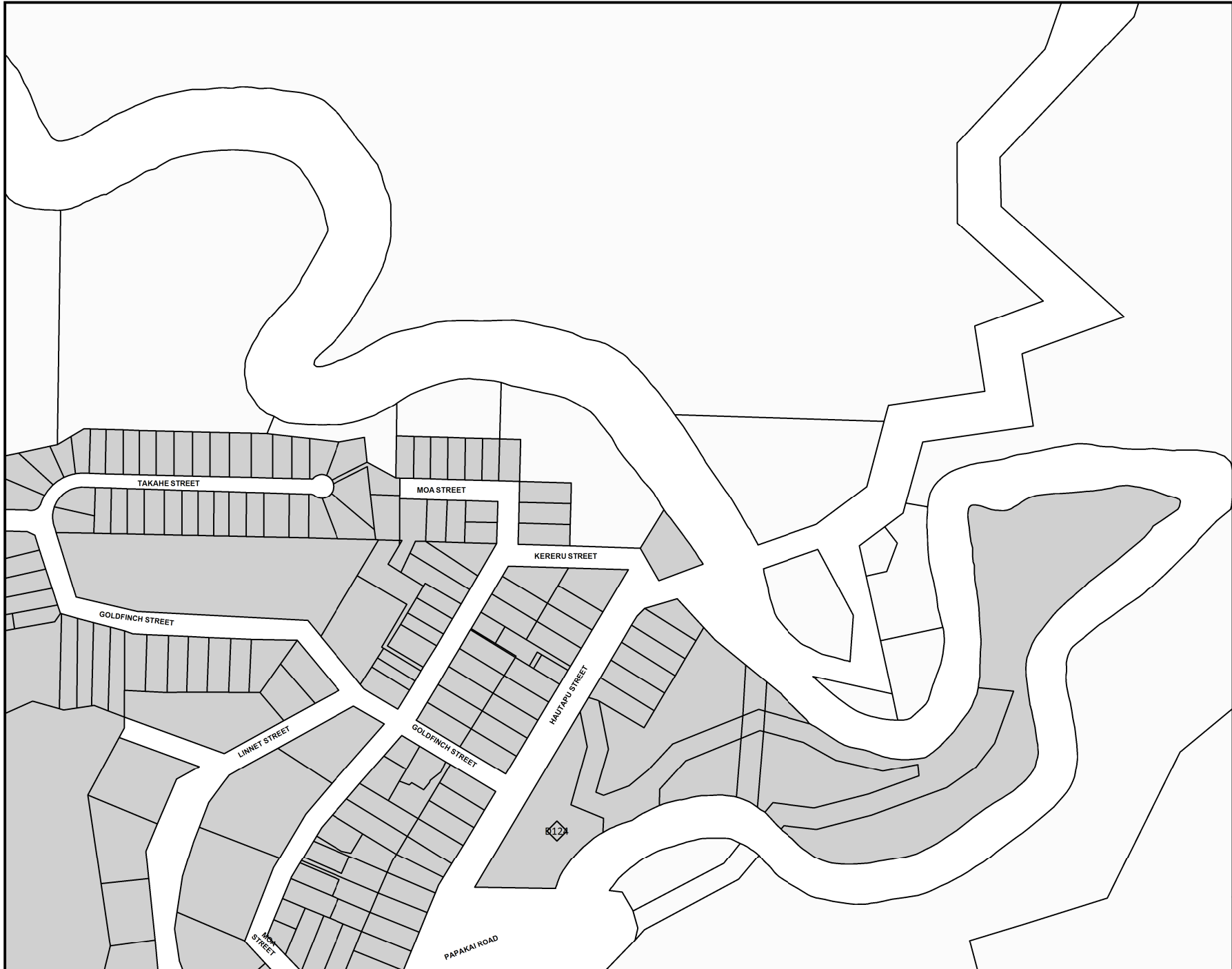
Cadastral Information is sourced from LINZ data. Crown Copyright Reserved.

109
Taihape



Rangitikei
Uspouitv...

Rangitikei District Plan



41	41	41
109	110	35
111	112	35



Scale: 1:5,000

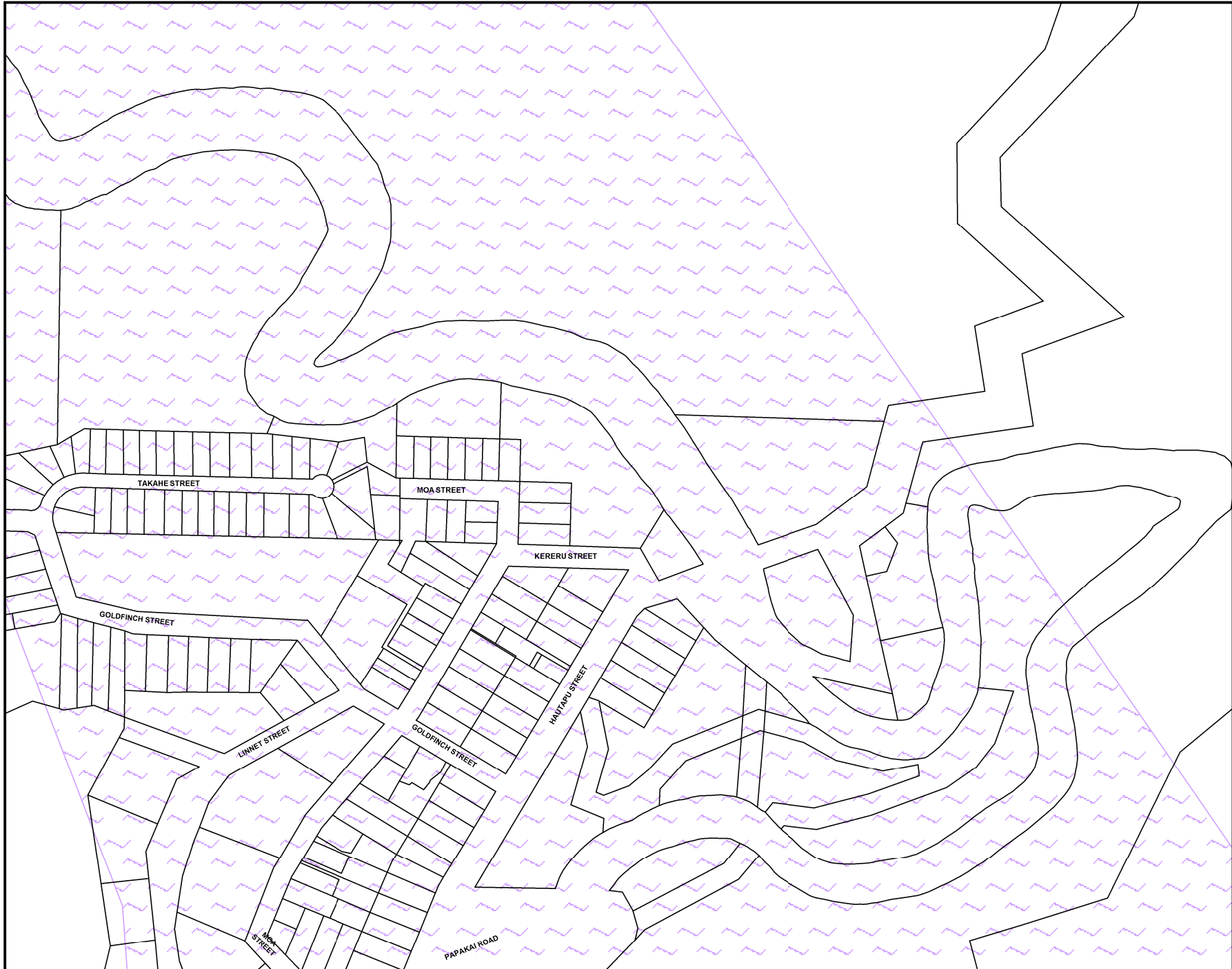
Cadastral Information is sourced from LINZ data. Crown Copyright Reserved.

110
Taihape



Rangitikei
Ukupaia...
Ukupaia...

Rangitikei District Plan



41	41	41
109	110	35
111	112	35



Scale: 1:5,000

Cadastral Information is sourced from LINZ data. Crown Copyright Reserved.

110
Taihape