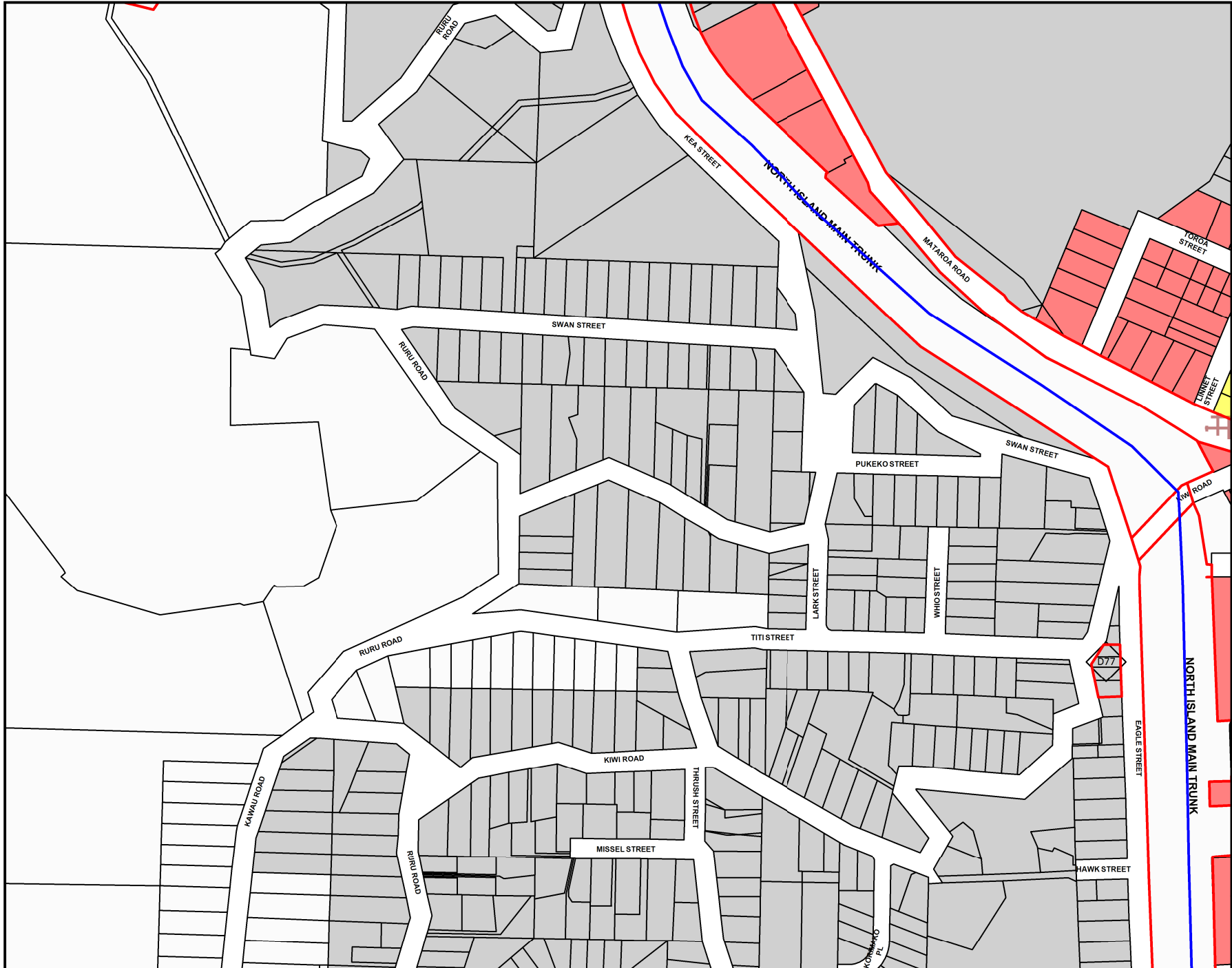


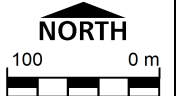


Rangitikei
Uspouitv...

Rangitikei District Plan



41	109	110
35	111	112
35	113	114



Scale: 1:5,000

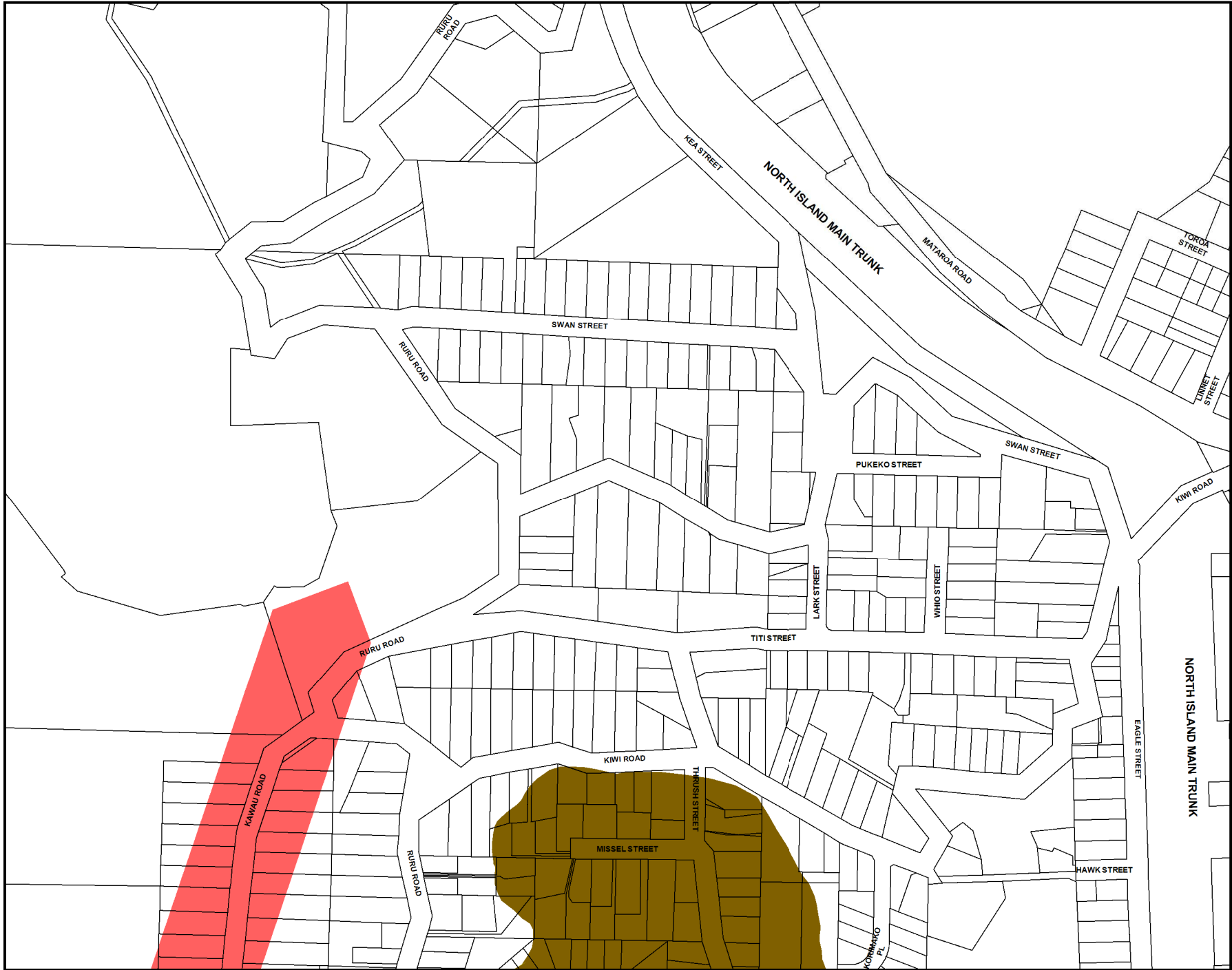
Cadastral Information is sourced from LINZ data. Crown Copyright Reserved.

111
Taihape

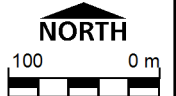


Rangitikei
U REPOITI...

Rangitikei District Plan



41	109	110
35	111	112
35	113	114



Scale: 1:5,000

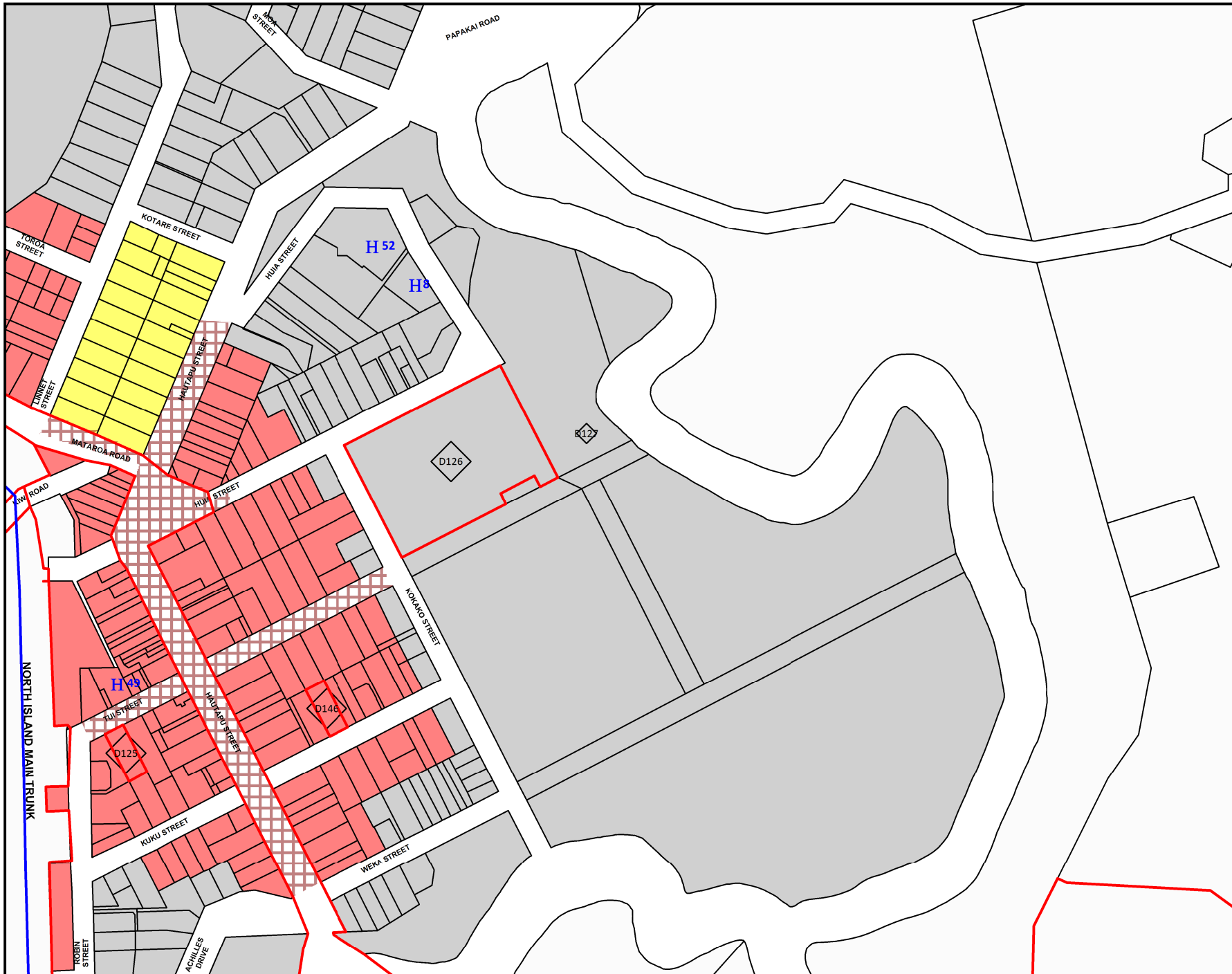
Cadastral Information is sourced from LINZ data. Crown Copyright Reserved.

111
Taihape



Rangitikei
Uspouitv...

Rangitikei District Plan



109	110	41
111	112	35
113	114	115



Scale: 1:5,000

Cadastral Information is sourced from LINZ data. Crown Copyright Reserved.

112
Taihape



Rangitikei
Uspouitv...

Rangitikei District Plan

109	110	41
111	112	35
113	114	115



Scale: 1:5,000

Cadastral Information is sourced from LINZ data. Crown Copyright Reserved.

112

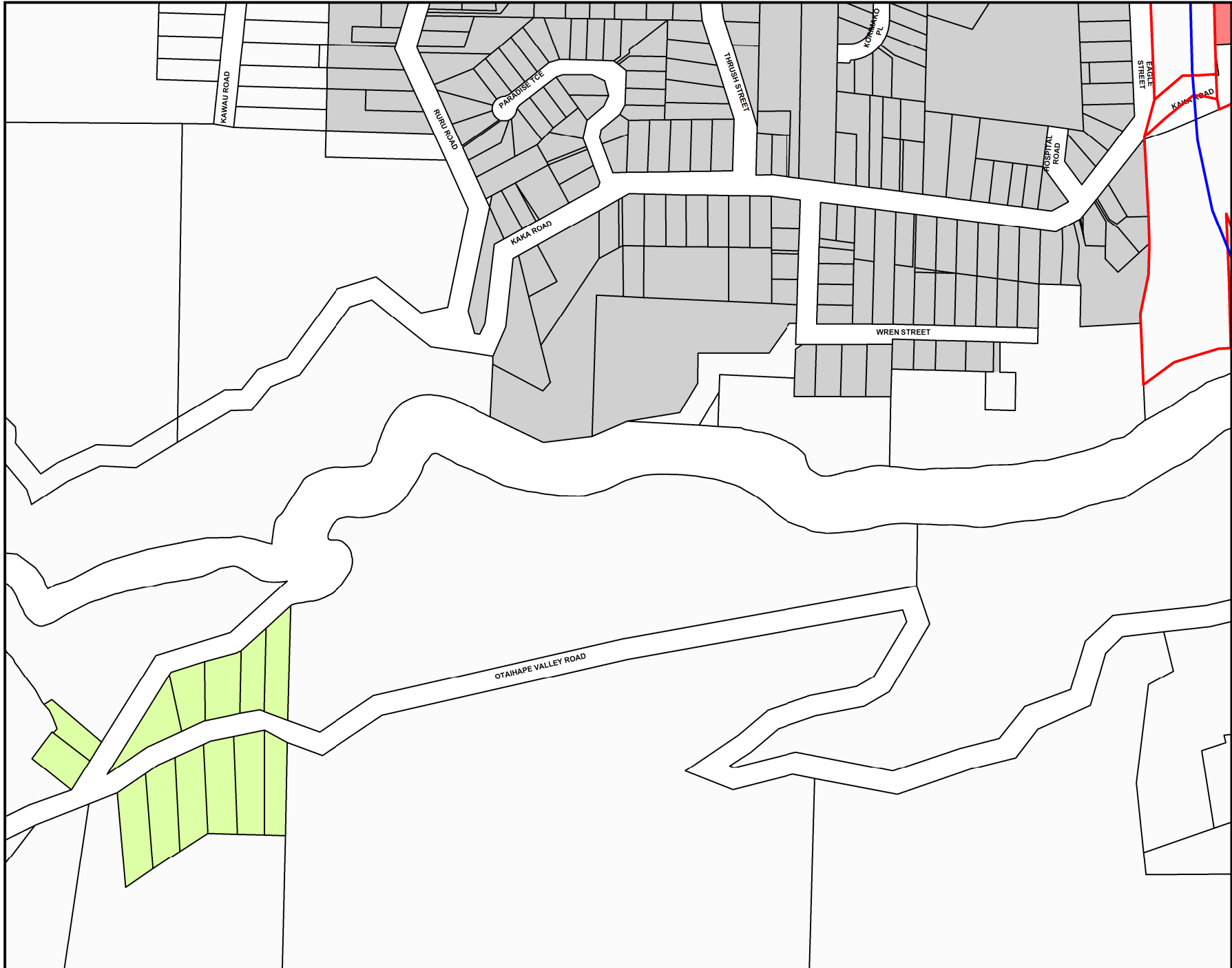
Taihape



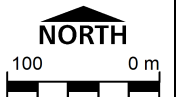


Rangitikei
U S O P O I T Y ...

Rangitikei District Plan



35	111	112
35	113	114
35	35	35



Scale: 1:5,000

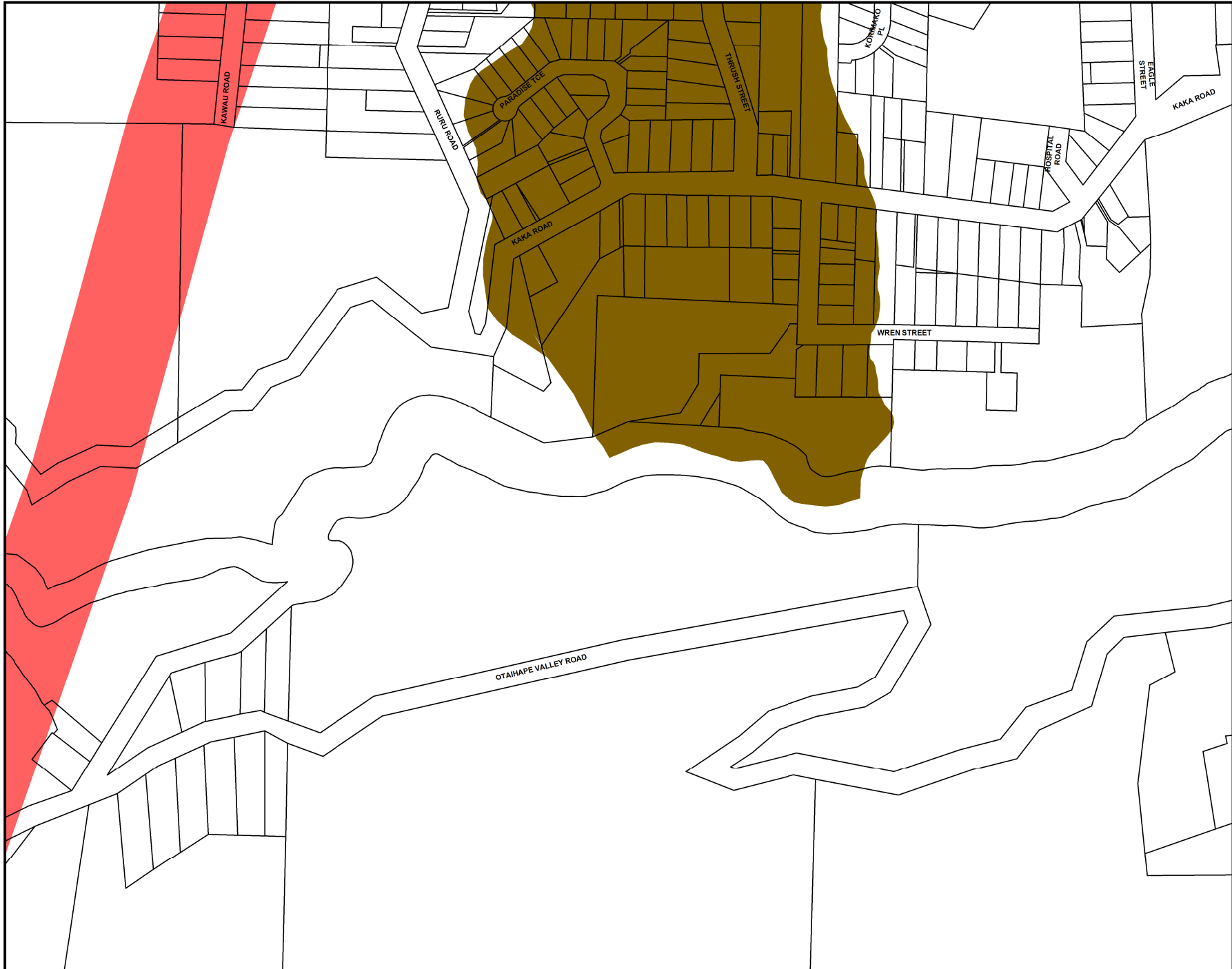
Cadastral Information is sourced from LINZ data. Crown Copyright Reserved.

113
Taihape

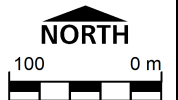


Rangitikei
Uspouitv...

Rangitikei District Plan



35	111	112
35	113	114
35	35	35



Scale: 1:5,000

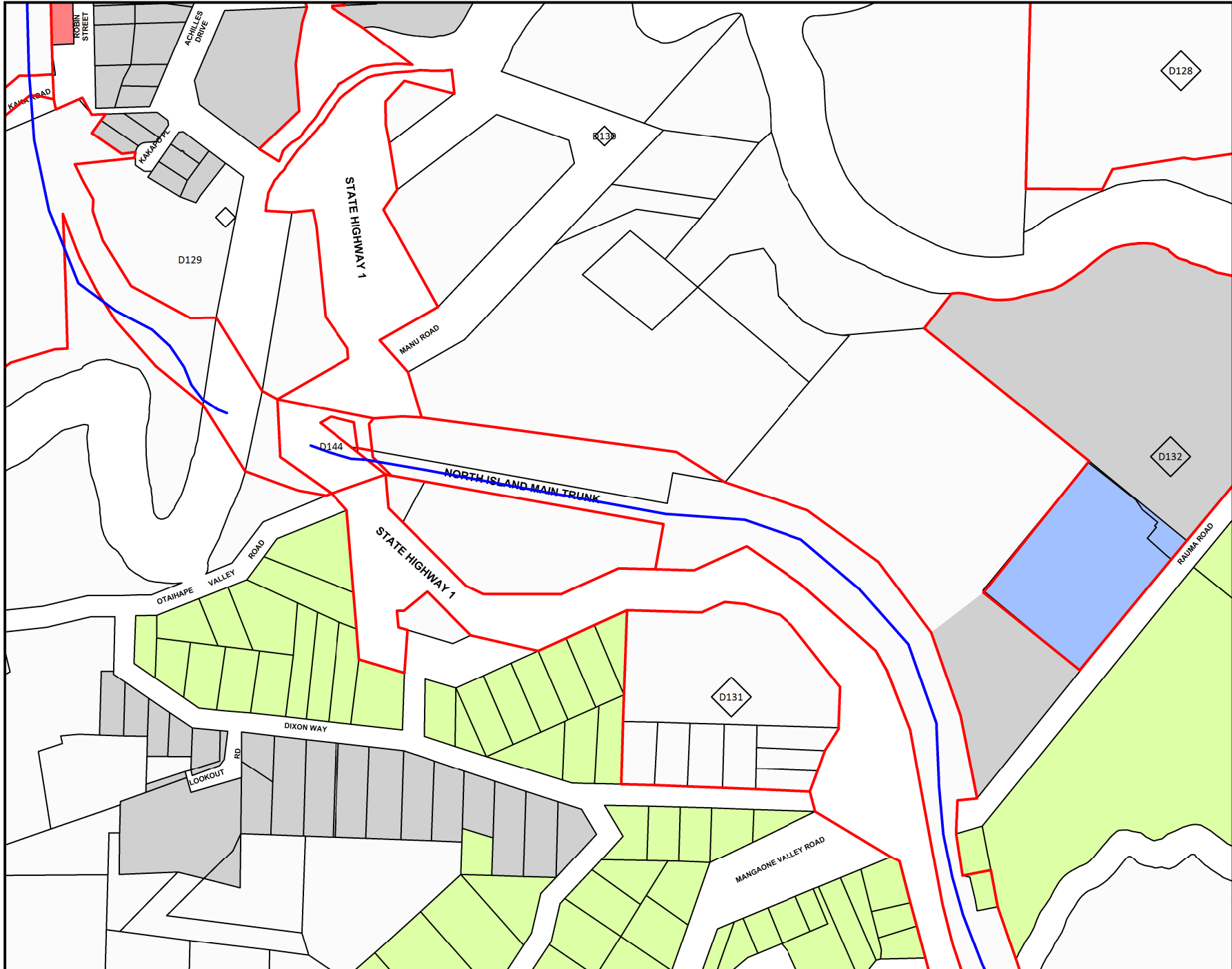
Cadastral Information is sourced from LINZ data. Crown Copyright Reserved.

113
Taihape



Rangitikei
U S O P O I T Y ...

Rangitikei District Plan



111	112	35
113	114	115
35	35	35



Scale: 1:5,000

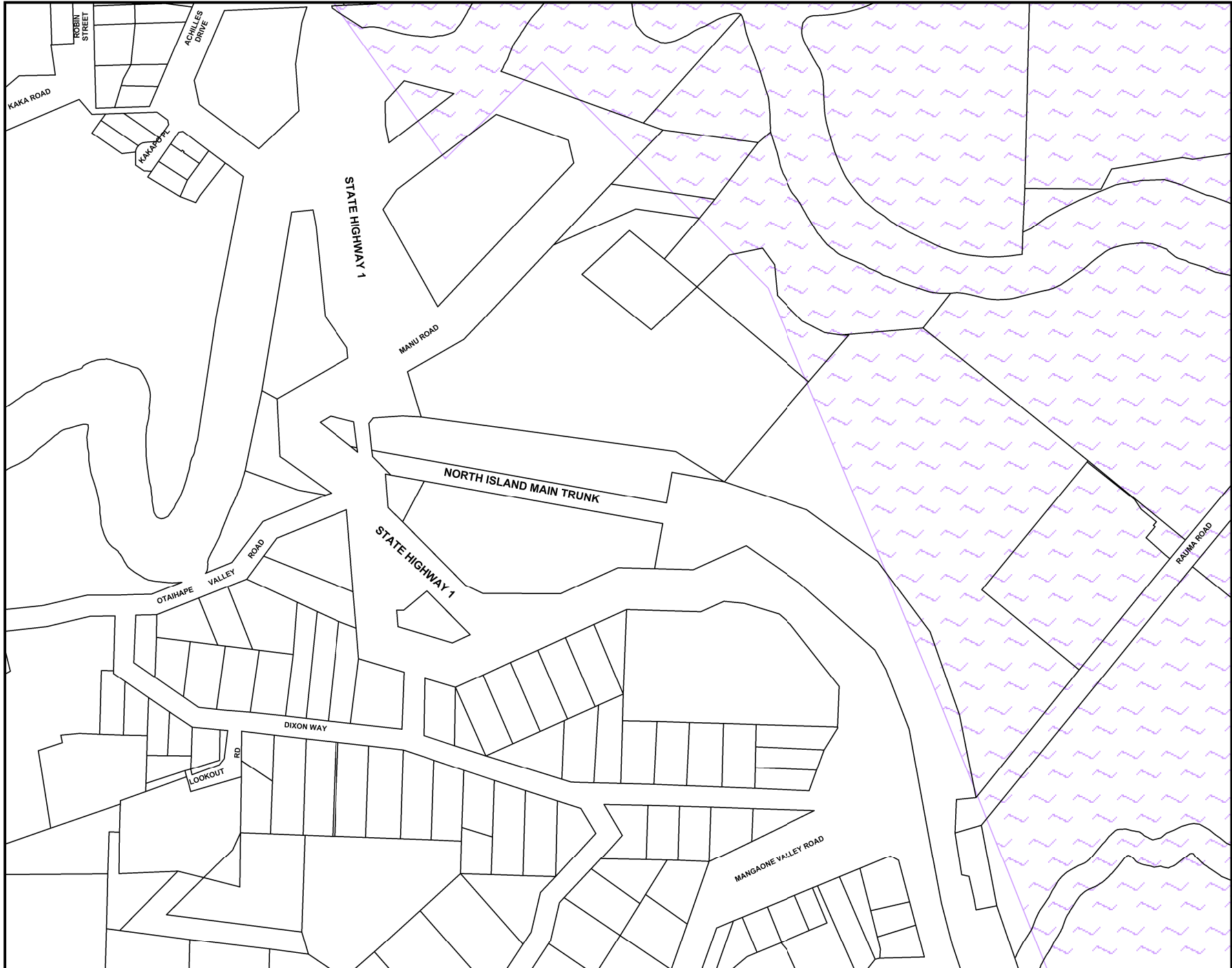
Cadastral Information is sourced from LINZ data. Crown Copyright Reserved.

114
Taihape

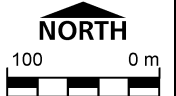


Rangitikei
U S O P O I T I...

Rangitikei District Plan



111	112	35
113	114	115
35	35	35



Scale: 1:5,000

Cadastral Information is sourced from LINZ data. Crown Copyright Reserved.

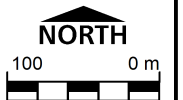
114
Taihape



Rangitikei
U S O P O I T I...

Rangitikei District Plan

112	35	35
114	115	35
35	35	35

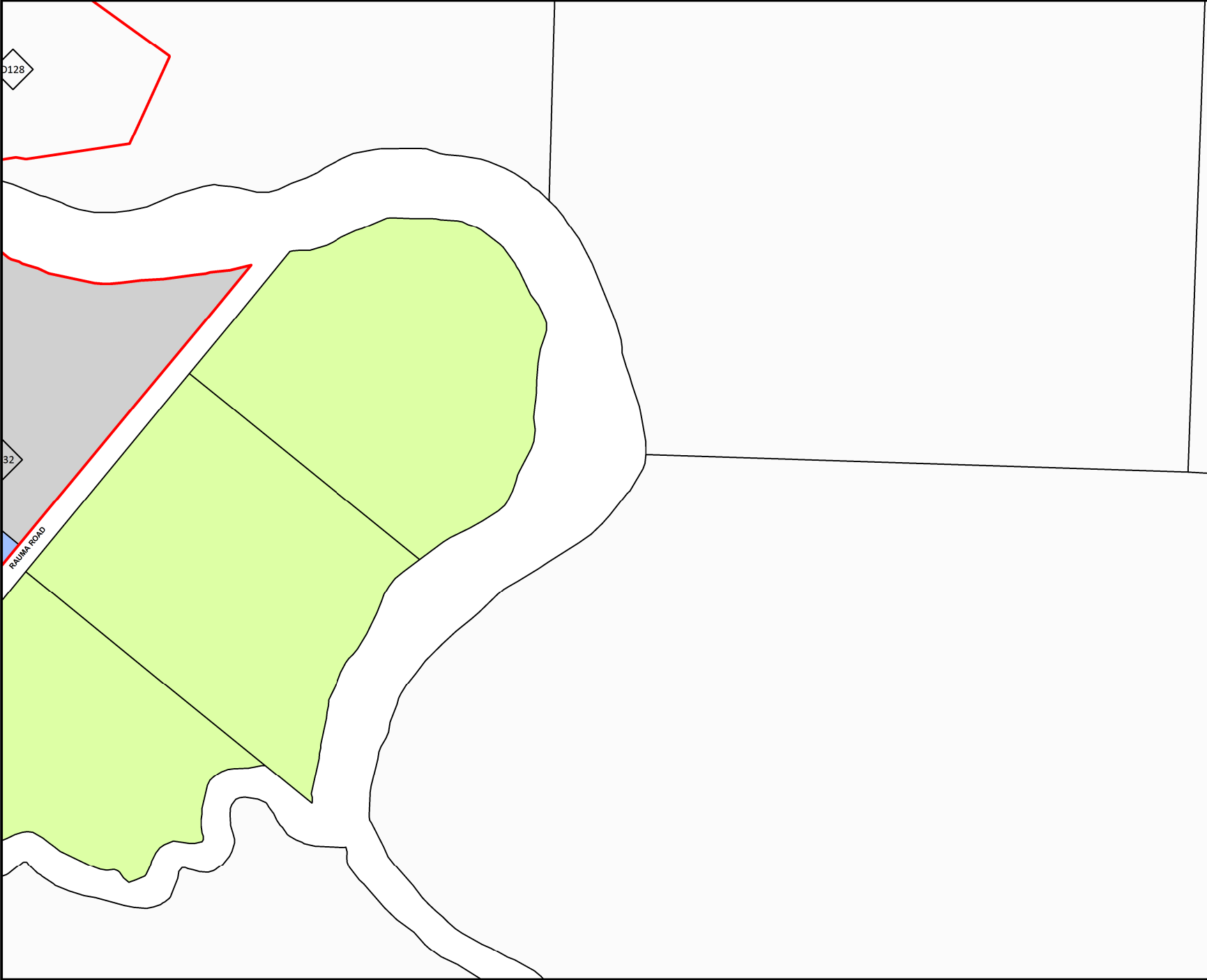


Scale: 1:5,000

Cadastral Information
is sourced from LINZ
data. Crown Copyright
Reserved.

115

Taihape





Rangitikei
Uspouitv...

Rangitikei District Plan

112	35	35
114	115	35
35	35	35

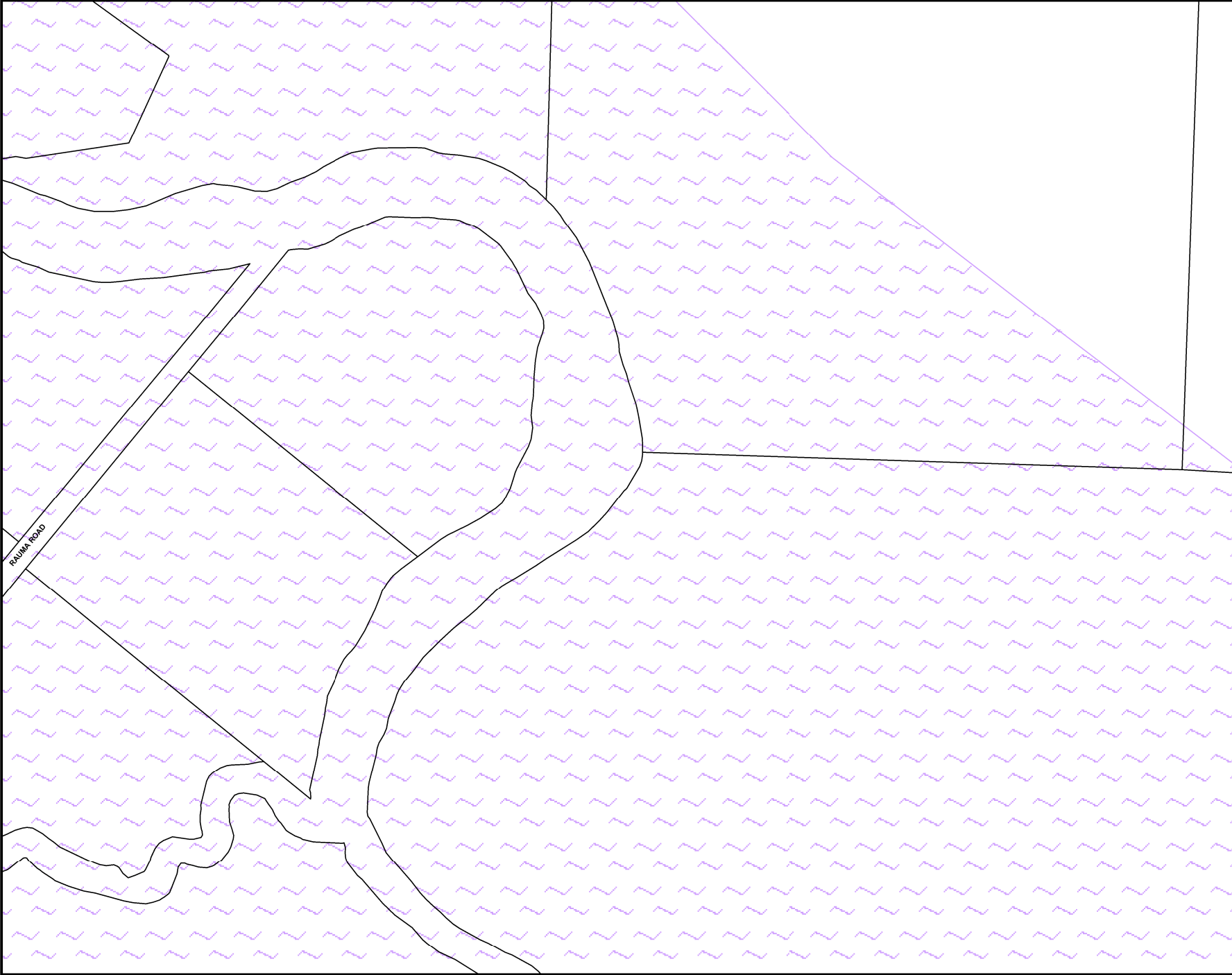


Scale: 1:5,000

Cadastral Information
is sourced from LINZ
data. Crown Copyright
Reserved.

115

Taihape





Rangitikei
Uspouitv...

Rangitikei District Plan



1	1	1
1	116	1
1	1	1



Scale: 1:5,000

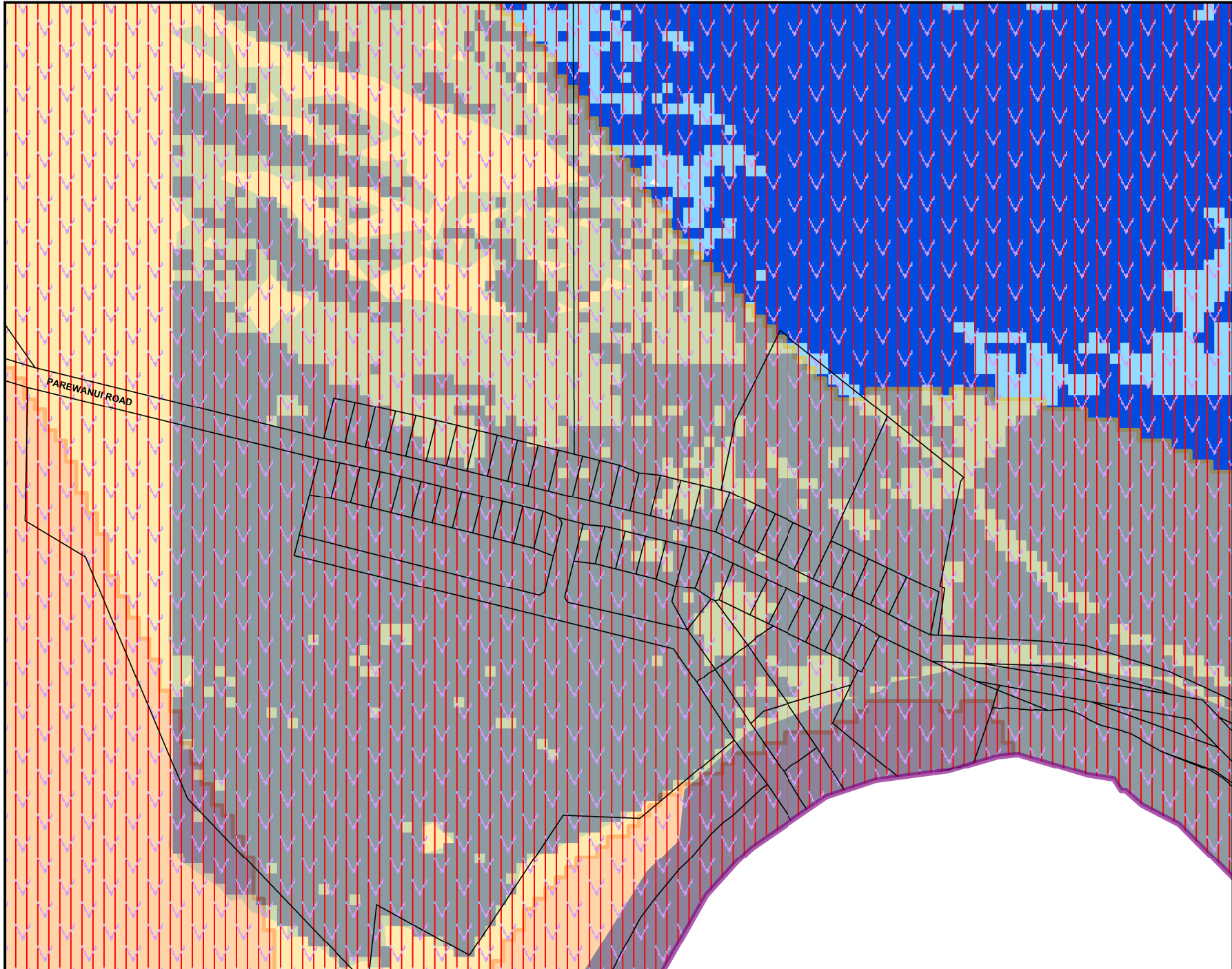
Cadastral Information is sourced from LINZ data. Crown Copyright Reserved.

116
Scotts Ferry



Rangitikei
Uspoultu...

Rangitikei District Plan



1	1	1
1	116	1
1	1	1



Scale: 1:5,000

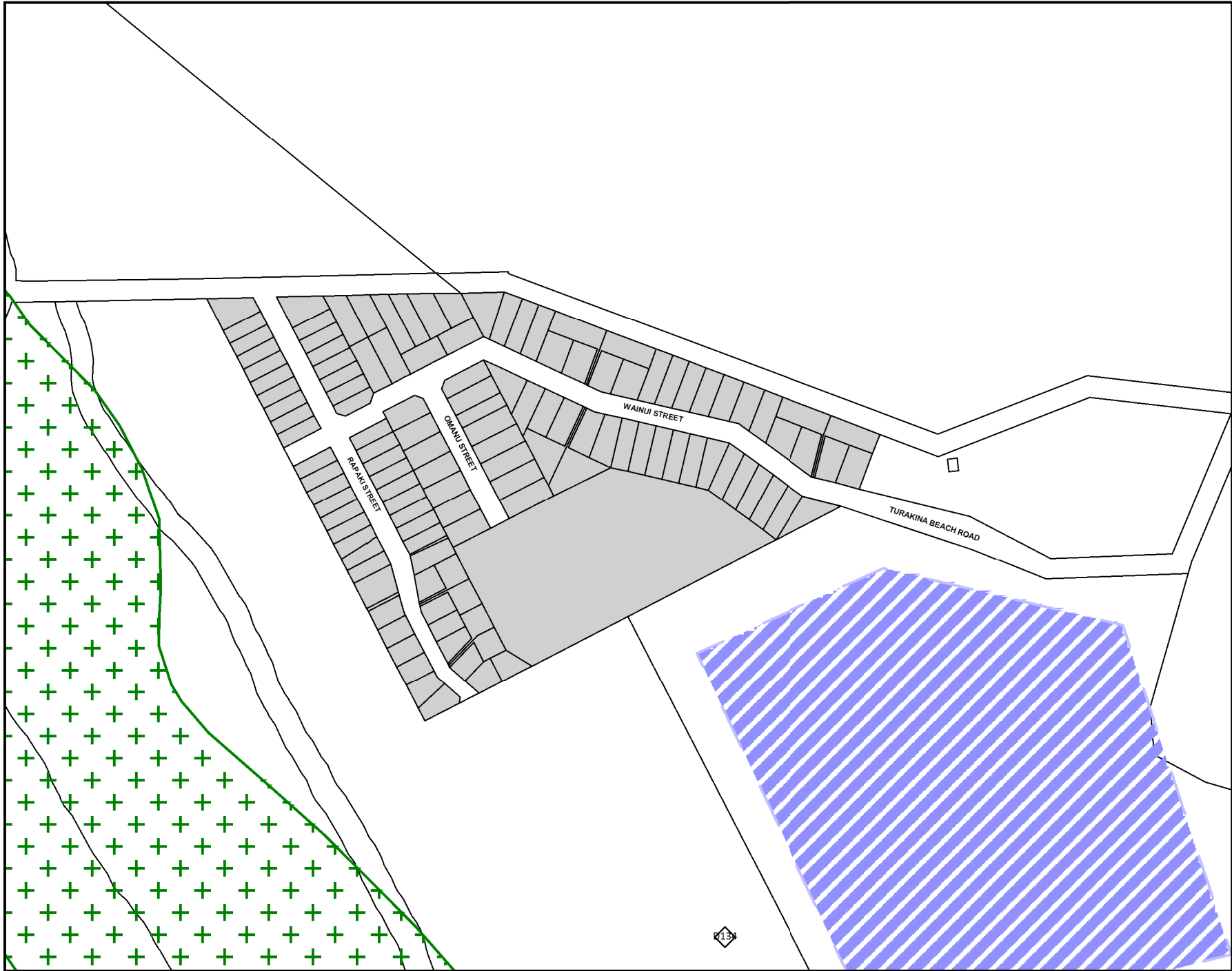
Cadastral Information
is sourced from LINZ
data. Crown Copyright
Reserved.

116
Scotts Ferry

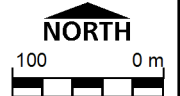


Rangitikei
U Kōwhiri...

Rangitikei District Plan



9	9	9
9	117	9
9	9	9



Scale: 1:5,000

Cadastral Information is sourced from LINZ data. Crown Copyright Reserved.

117
Koitiata



Rangitikei
Uspouitv...

Rangitikei District Plan



9	9	9
9	117	9
9	9	9



Scale: 1:5,000

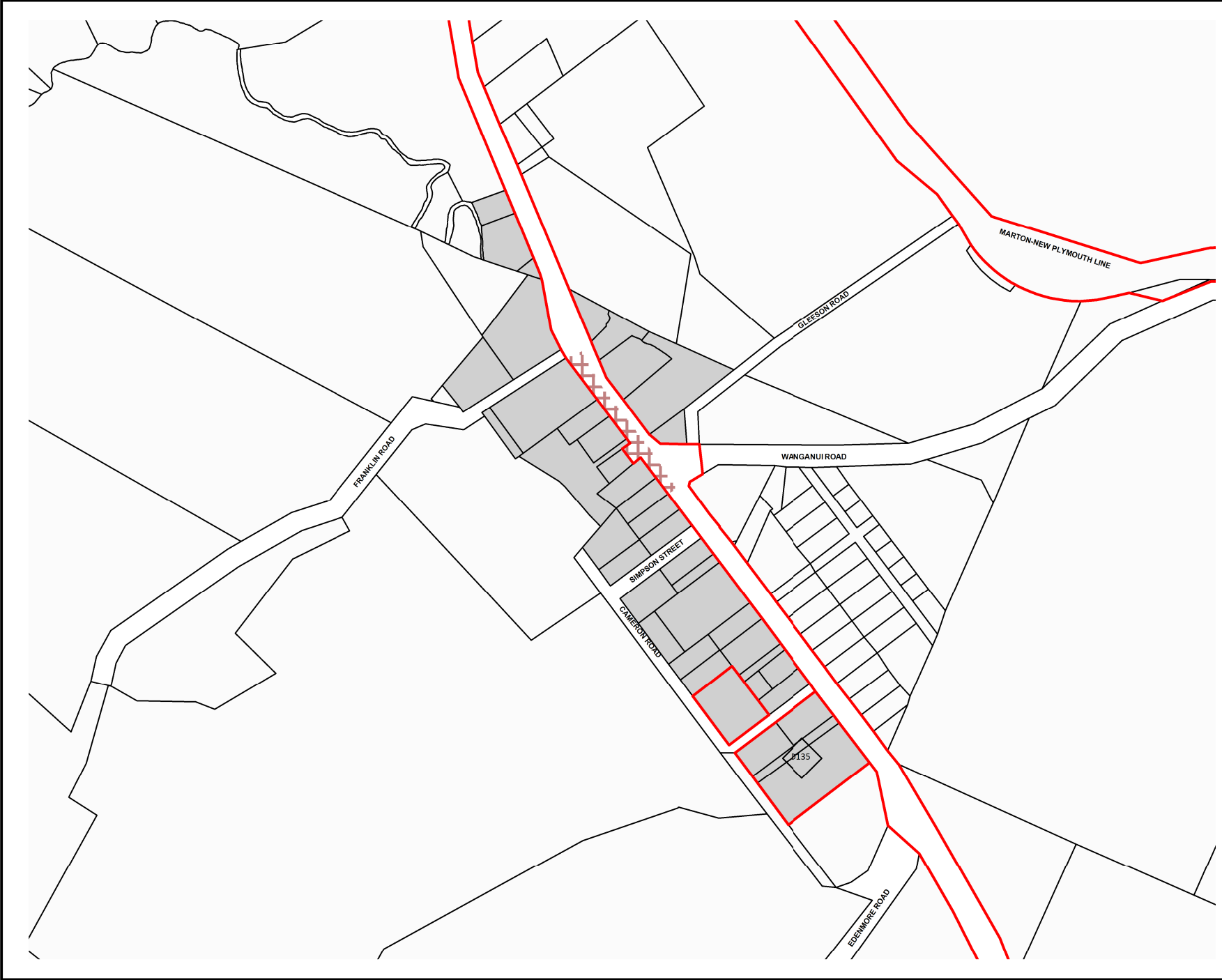
Cadastral Information is sourced from LINZ data. Crown Copyright Reserved.

117
Koitiata



Rangitikei
Uspoultv...

Rangitikei District Plan



10	10	10
10	118	10
10	10	10



Scale: 1:5,223

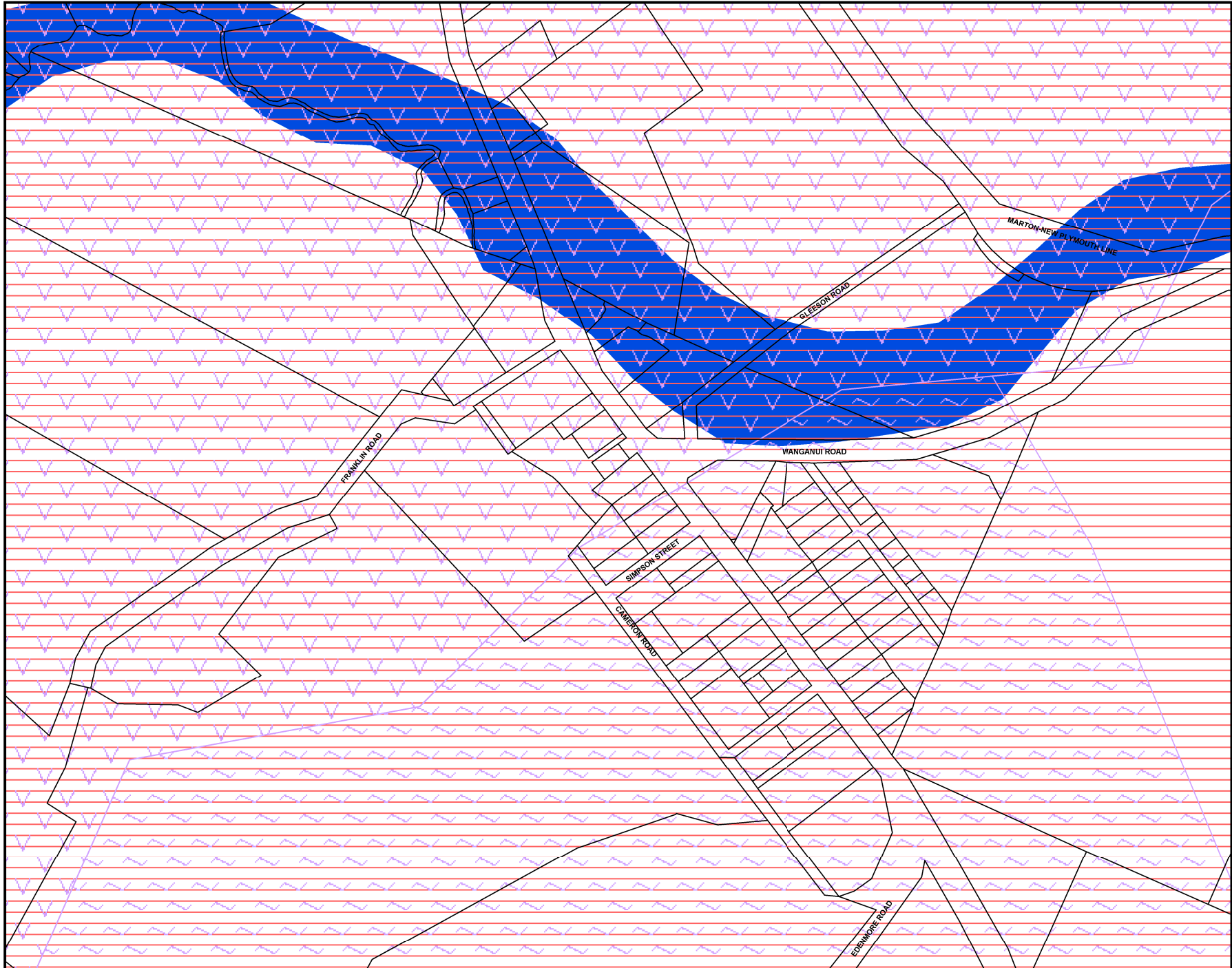
Cadastral Information is sourced from LINZ data. Crown Copyright Reserved.

118
Turakina

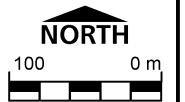


Rangitikei
Ukupaia...

Rangitikei District Plan



10	10	10
10	118	10
10	10	10



Scale: 1:5,000

Cadastral Information is sourced from LINZ data. Crown Copyright Reserved.

118
Turakina



Rangitikei
Uspouitv...

Rangitikei District Plan

9	9	9
9	119	9
9	9	9

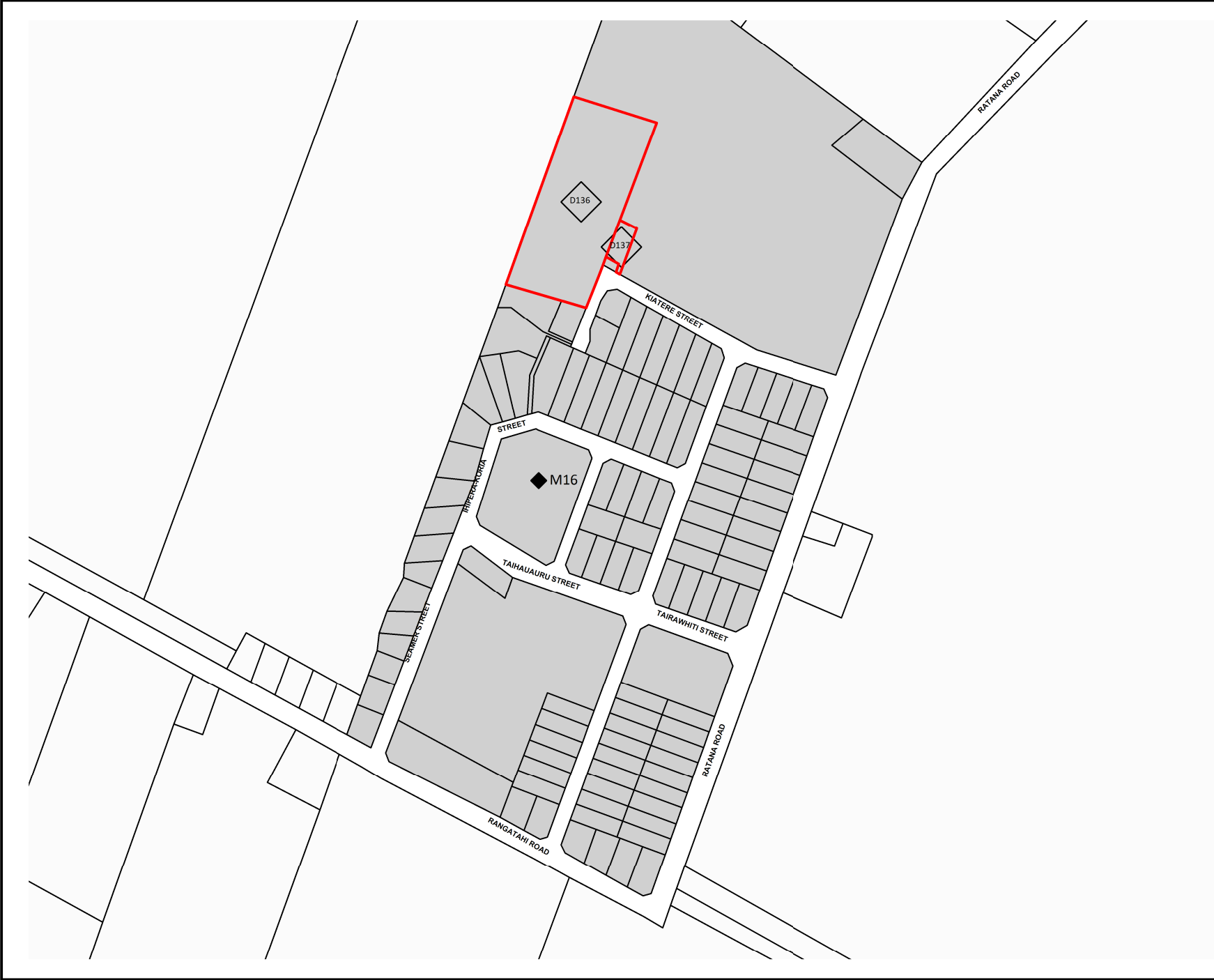


Scale: 1:5,223

Cadastral Information is sourced from LINZ data. Crown Copyright Reserved.

119

Ratana





Rangitikei
Uspouitv...

Rangitikei District Plan



9	9	9
9	119	9
9	9	9



Scale: 1:5,000

Cadastral Information is sourced from LINZ data. Crown Copyright Reserved.

119

Ratana



Rangitikei
Uspouitv...

Rangitikei District Plan



21	21	21
21	120	21
21	21	21



Scale: 1:5,000

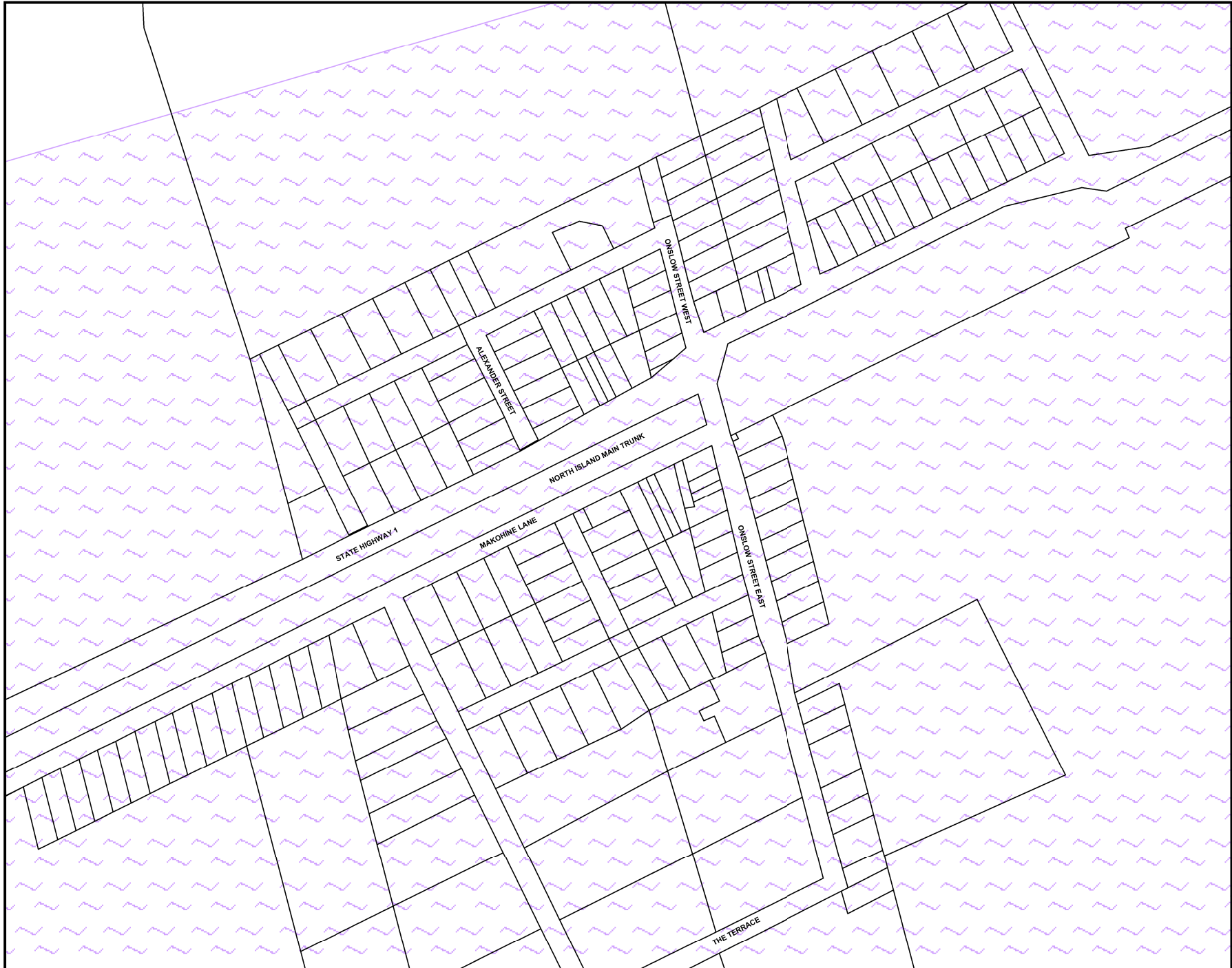
Cadastral Information is sourced from LINZ data. Crown Copyright Reserved.

120
Ohingaiti

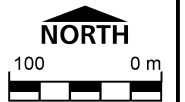


Rangitikei
Uspouitv...

Rangitikei District Plan



21	21	21
21	120	21
21	21	21



Scale: 1:5,000

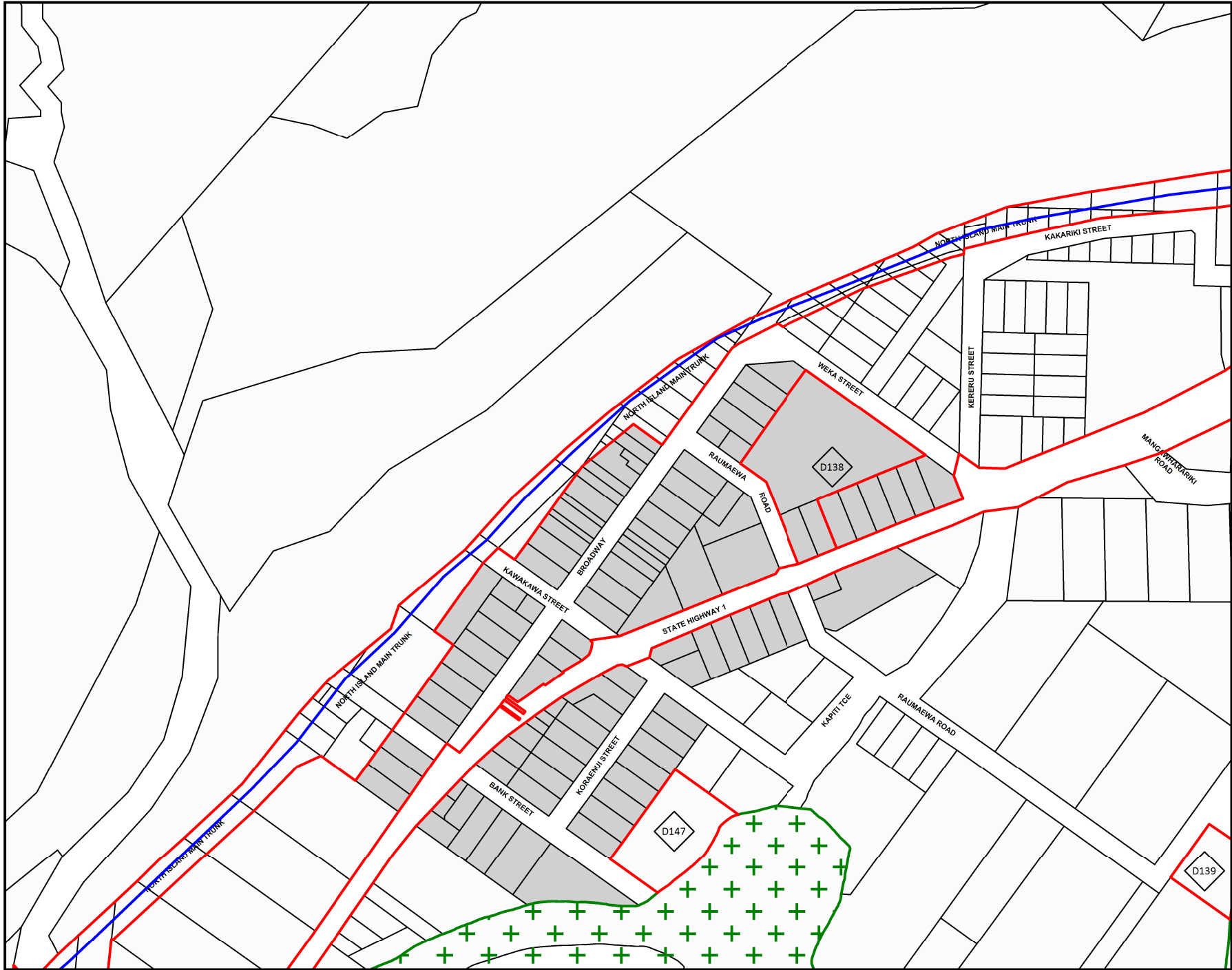
Cadastral Information is sourced from LINZ data. Crown Copyright Reserved.

120
Ohingaiti



Rangitikei
U SPOKIV...

Rangitikei District Plan



29	29	29
29	121	29
29	29	29



Scale: 1:5,000

Cadastral Information is sourced from LINZ data. Crown Copyright Reserved.

121
Mangaweka



Rangitikei
U SPŌITŪ...

Rangitikei District Plan



29	29	29
29	121	29
29	29	29



Scale: 1:5,000

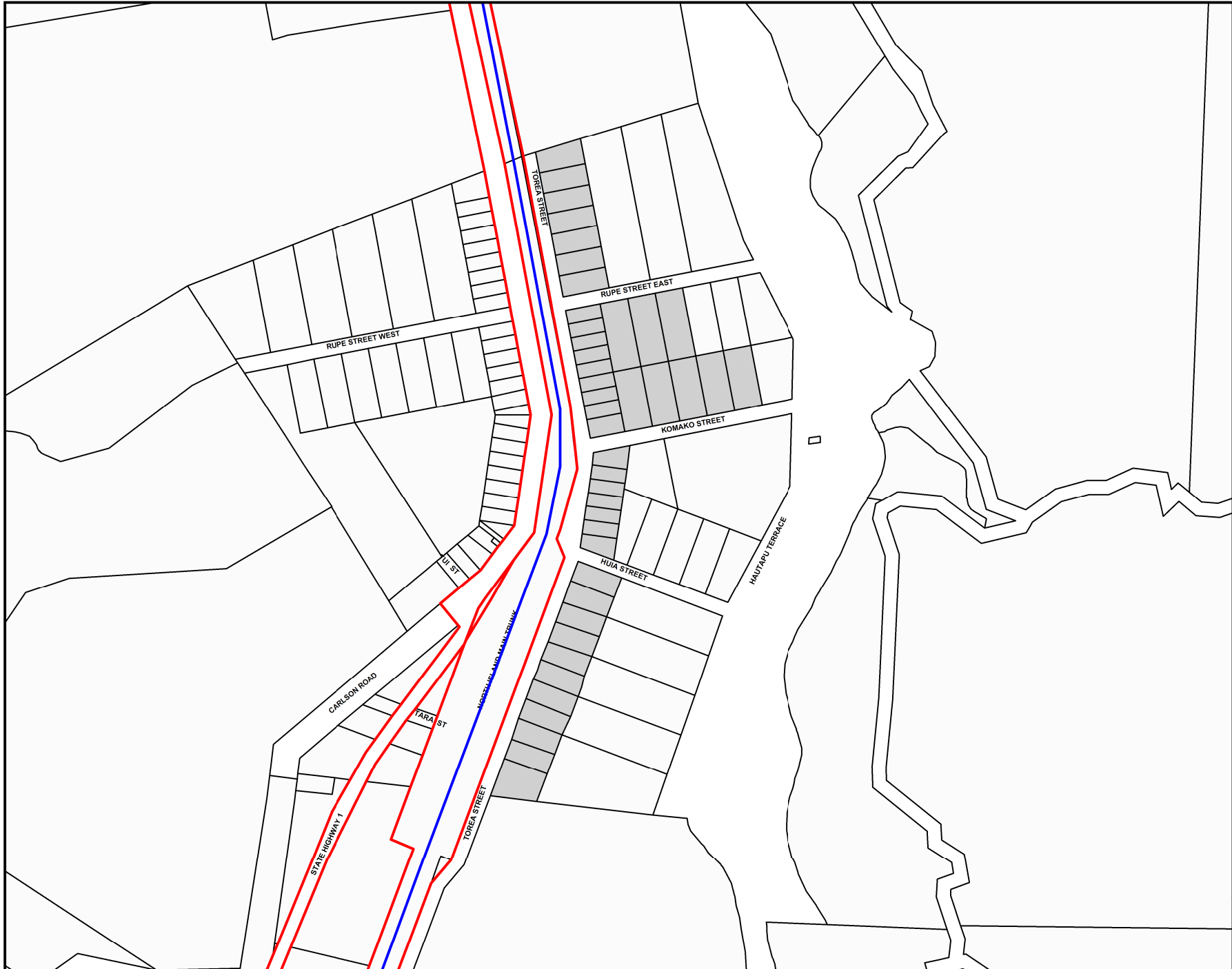
Cadastral Information is sourced from LINZ data. Crown Copyright Reserved.

121
Mangaweka



Rangitikei
U SPONGI...

Rangitikei District Plan



35	36	36
35	122	36
35	36	36



Scale: 1:7,500

Cadastral Information is sourced from LINZ data. Crown Copyright Reserved.

122
Utiku



Rangitikei
U SPOKITI...

Rangitikei District Plan



35	36	36
35	122	36
35	36	36



Scale: 1:7,500

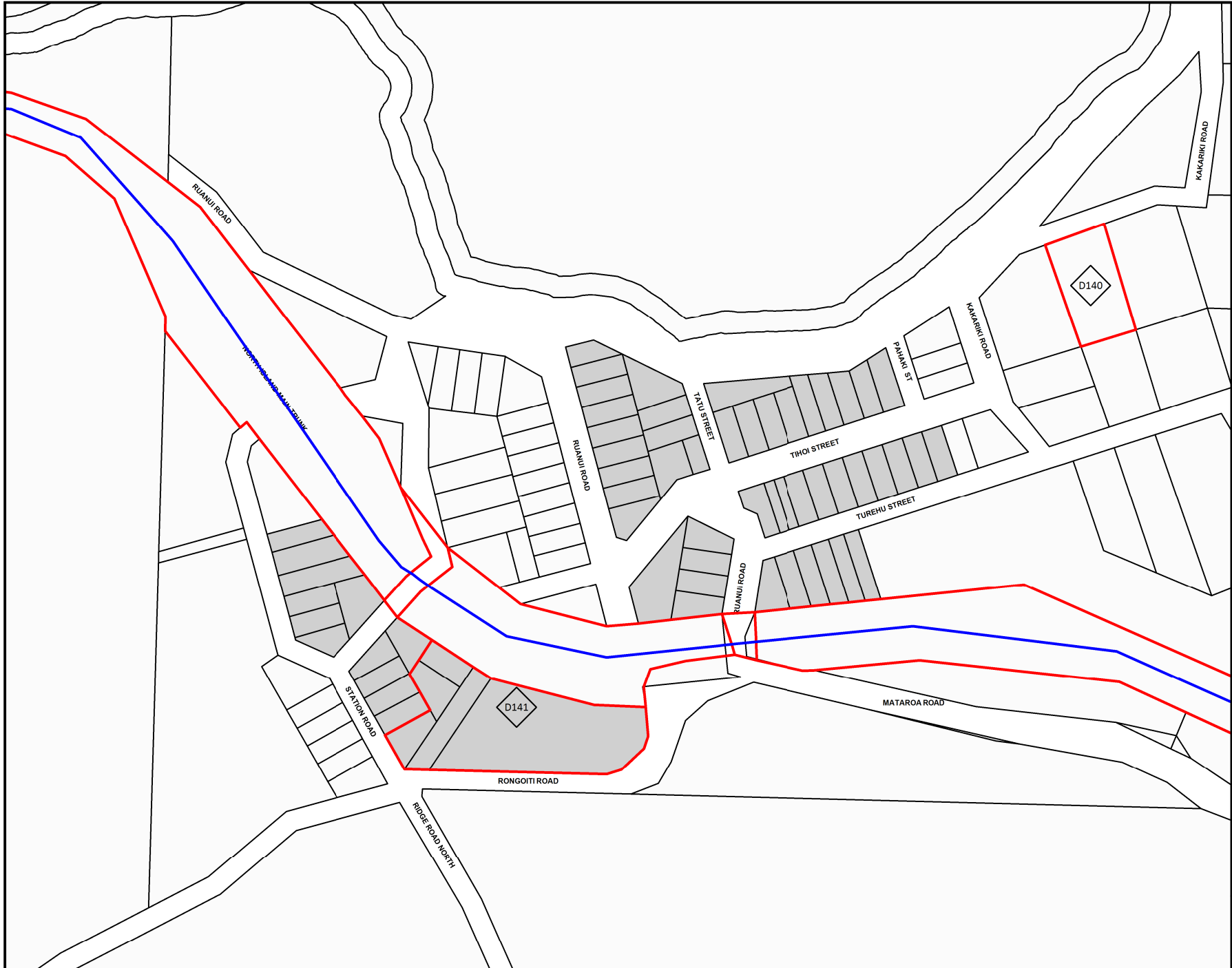
Cadastral Information is sourced from LINZ data. Crown Copyright Reserved.

122
Utiku

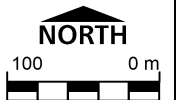


Rangitikei
Uspouitv...

Rangitikei District Plan



	41	41
	123	41
	41	41



Scale: 1:5,000

Cadastral Information is sourced from LINZ data. Crown Copyright Reserved.

123
Mataroa




Rangitikei
Ua e pōtiki...

Rangitikei District Plan



	41	41
	123	41
	41	41



Scale: 1:5,000

Cadastral Information is sourced from LINZ data. Crown Copyright Reserved.

123
Mataroa