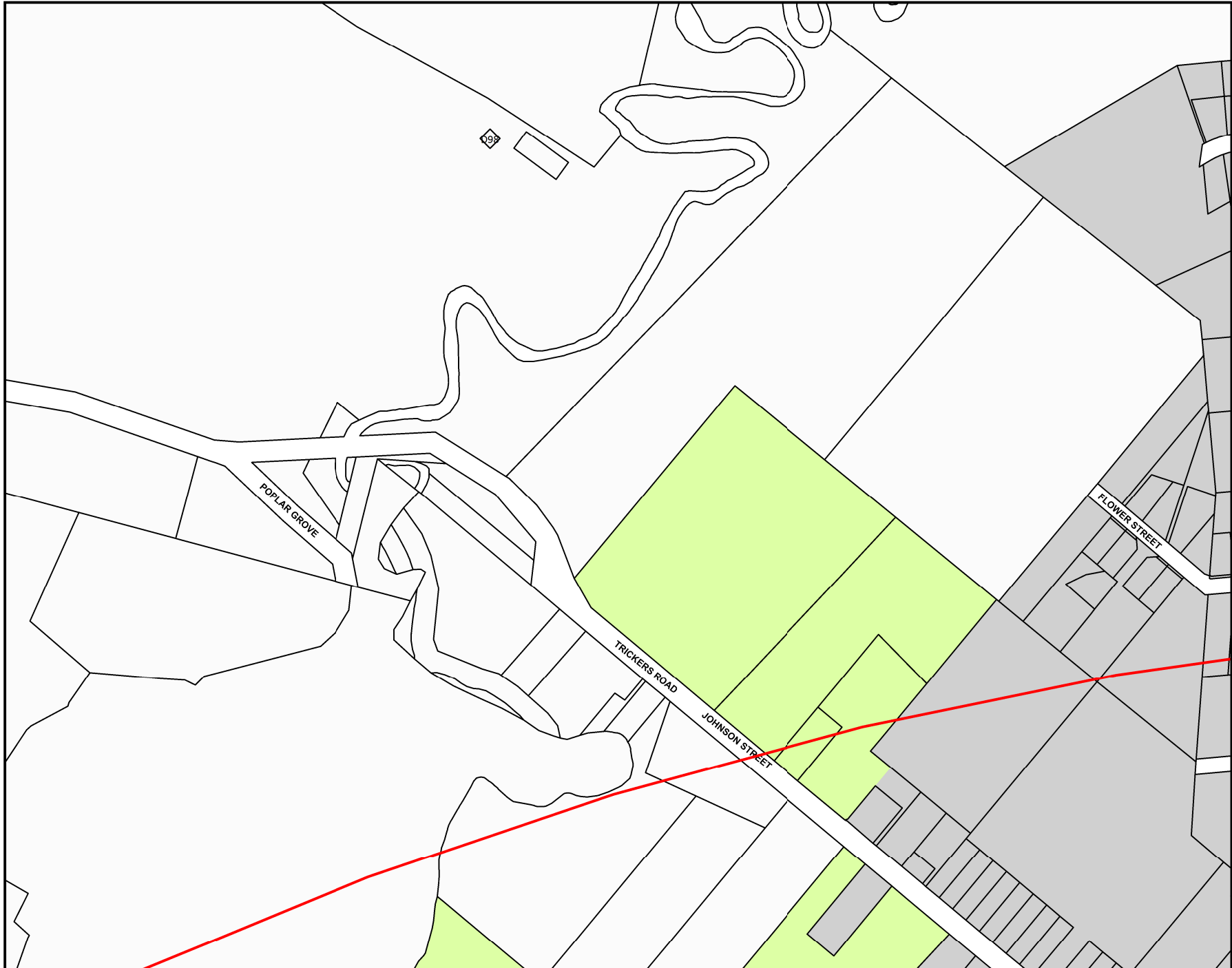




**Rangitikei**  
Uspouitv...

# Rangitikei District Plan



4	4	4
4	70	71
4	73	74



Scale: 1:5,000

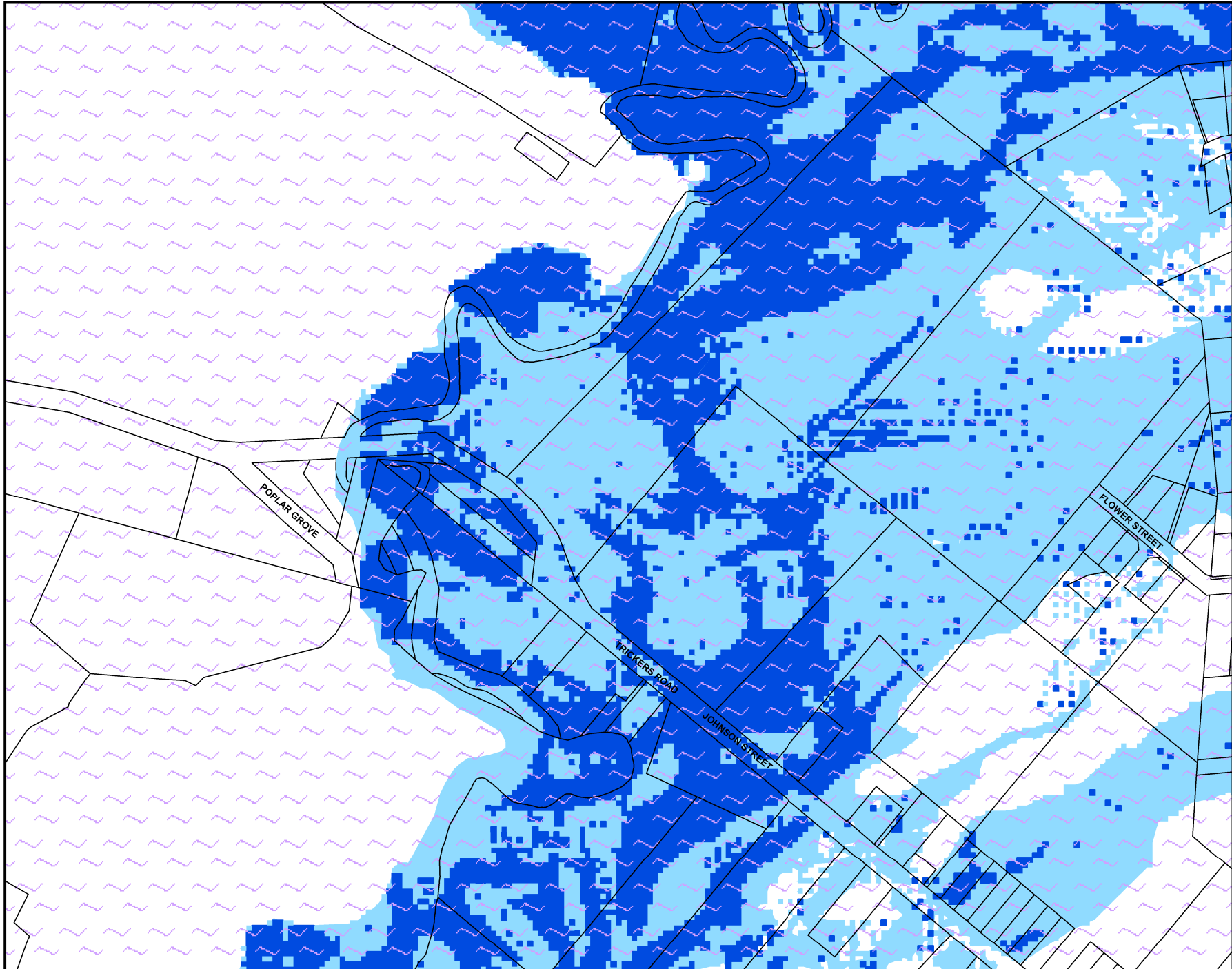
Cadastral Information is sourced from LINZ data. Crown Copyright Reserved.

**70**  
Bulls



**Rangitikei**  
Ukōwhiri...

# Rangitikei District Plan



4	4	4
4	70	71
4	73	74



Scale: 1:5,000

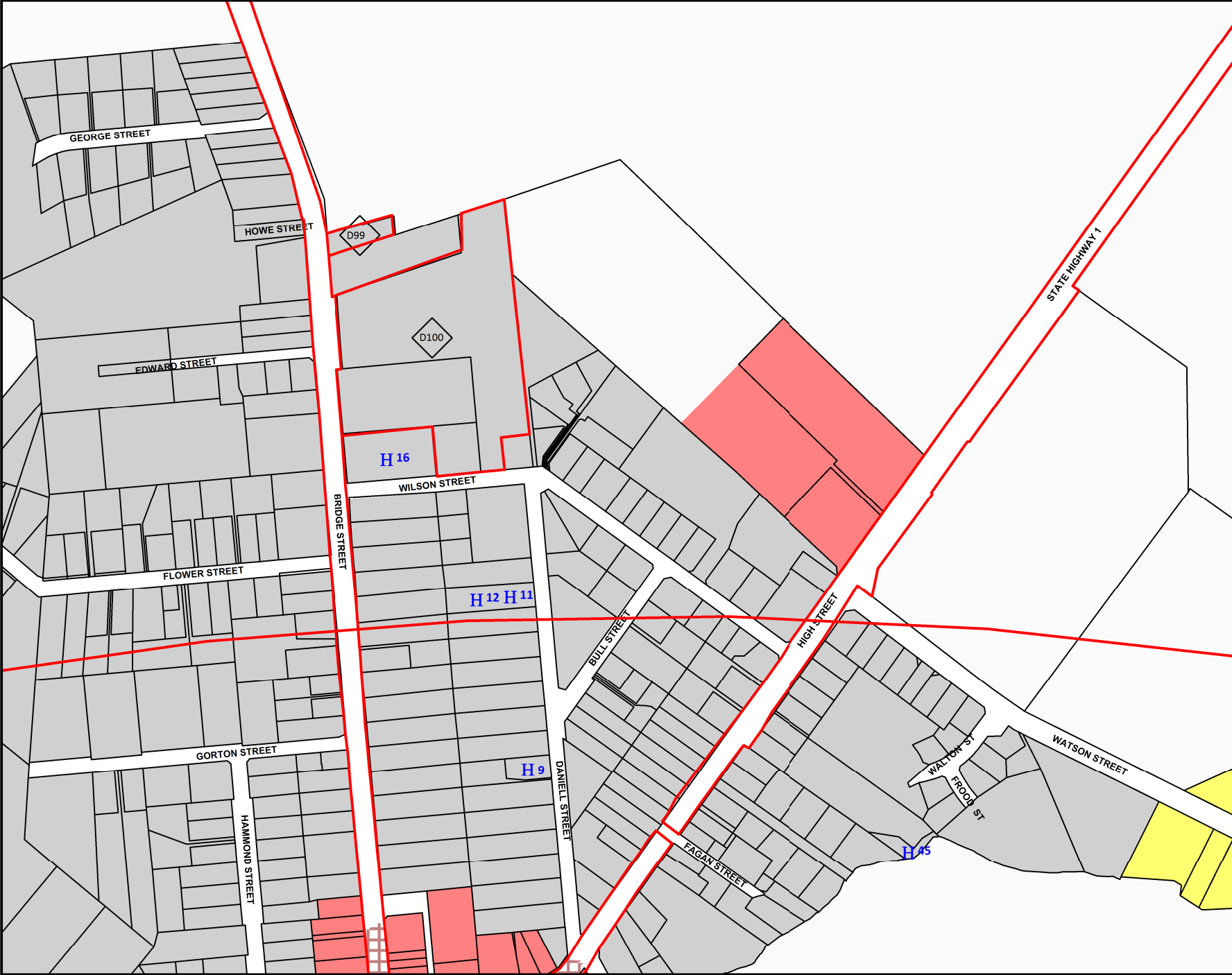
Cadastral Information is sourced from LINZ data. Crown Copyright Reserved.

**70**  
Bulls



**Rangitikei**  
Uspouitv...

# Rangitikei District Plan



4	4	4
70	71	72
73	74	75



Scale: 1:5,000

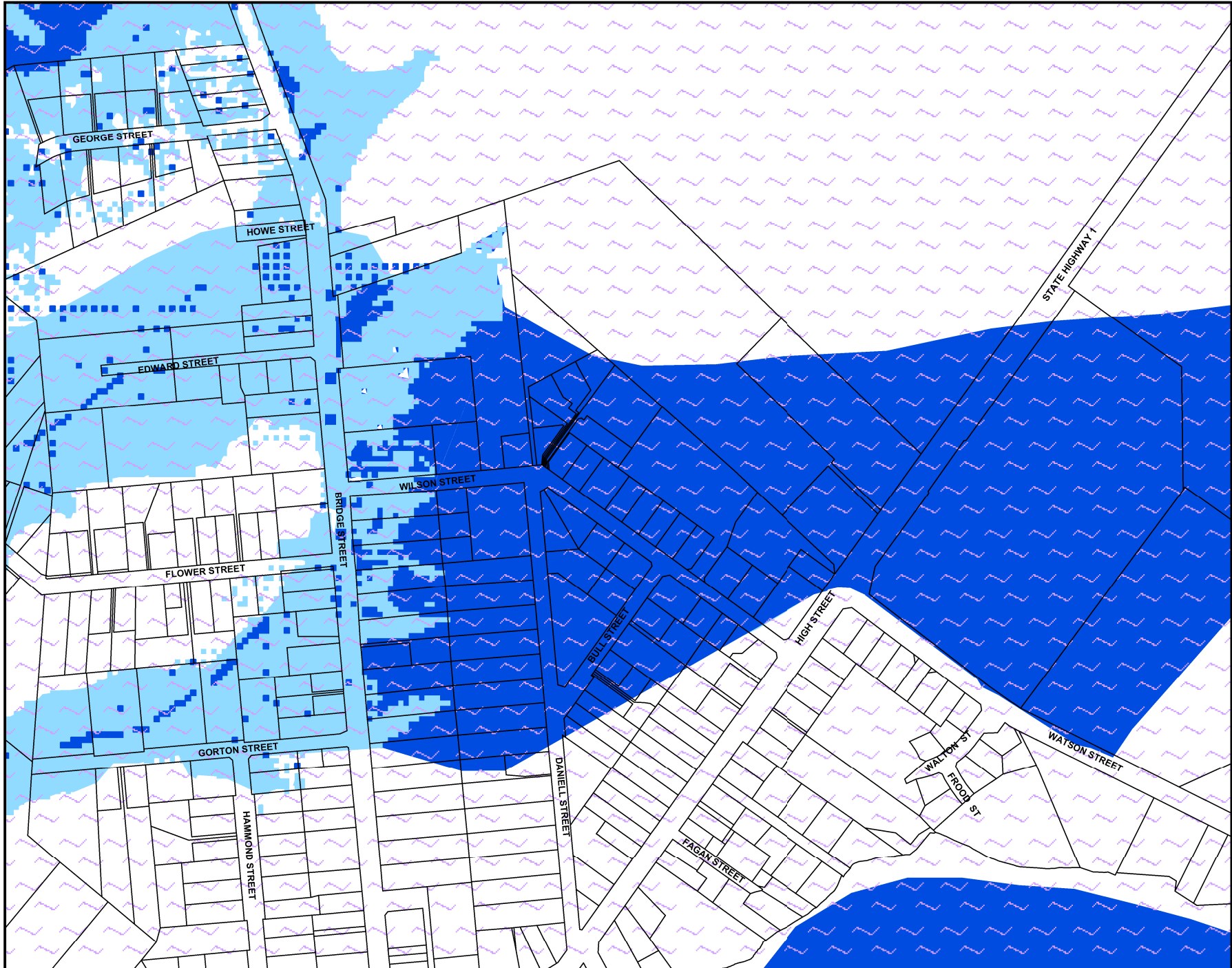
Cadastral Information is sourced from LINZ data. Crown Copyright Reserved.

**71**  
Bulls



**Rangitikei**  
Uspouitv...

# Rangitikei District Plan



4	4	4
70	71	72
73	74	75



Scale: 1:5,000

Cadastral Information is sourced from LINZ data. Crown Copyright Reserved.

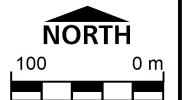
**71**  
Bulls



**Rangitikei**  
Uspouitū...

## Rangitikei District Plan

4	4	4
71	72	4
74	75	4



Scale: 1:5,000

Cadastral Information  
is sourced from LINZ  
data. Crown Copyright  
Reserved.

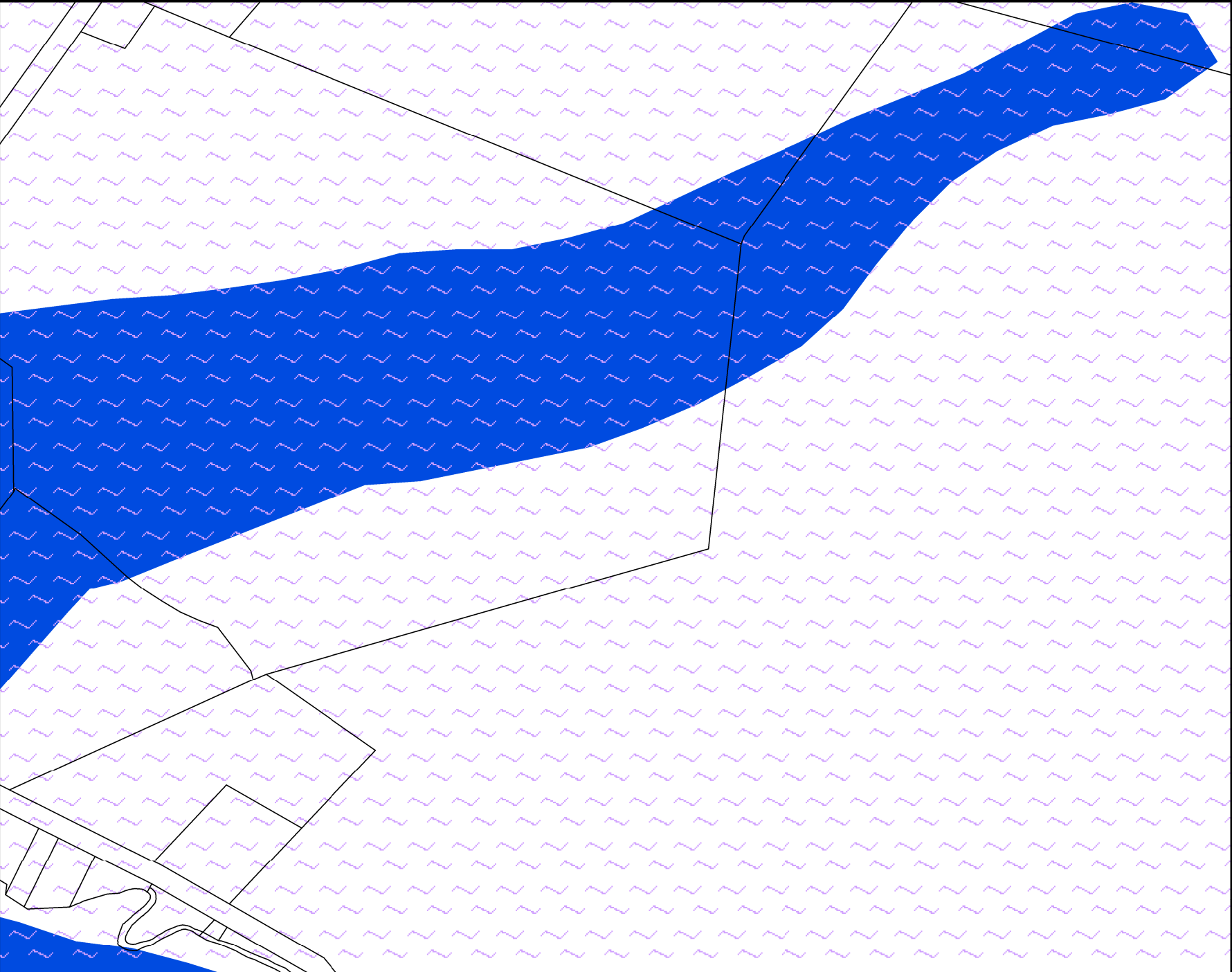
**72**

**Bulls**



**Rangitikei**  
Ukupaia...  
Ukupaia...

# Rangitikei District Plan



4	4	4
71	72	4
74	75	4



Scale: 1:5,000

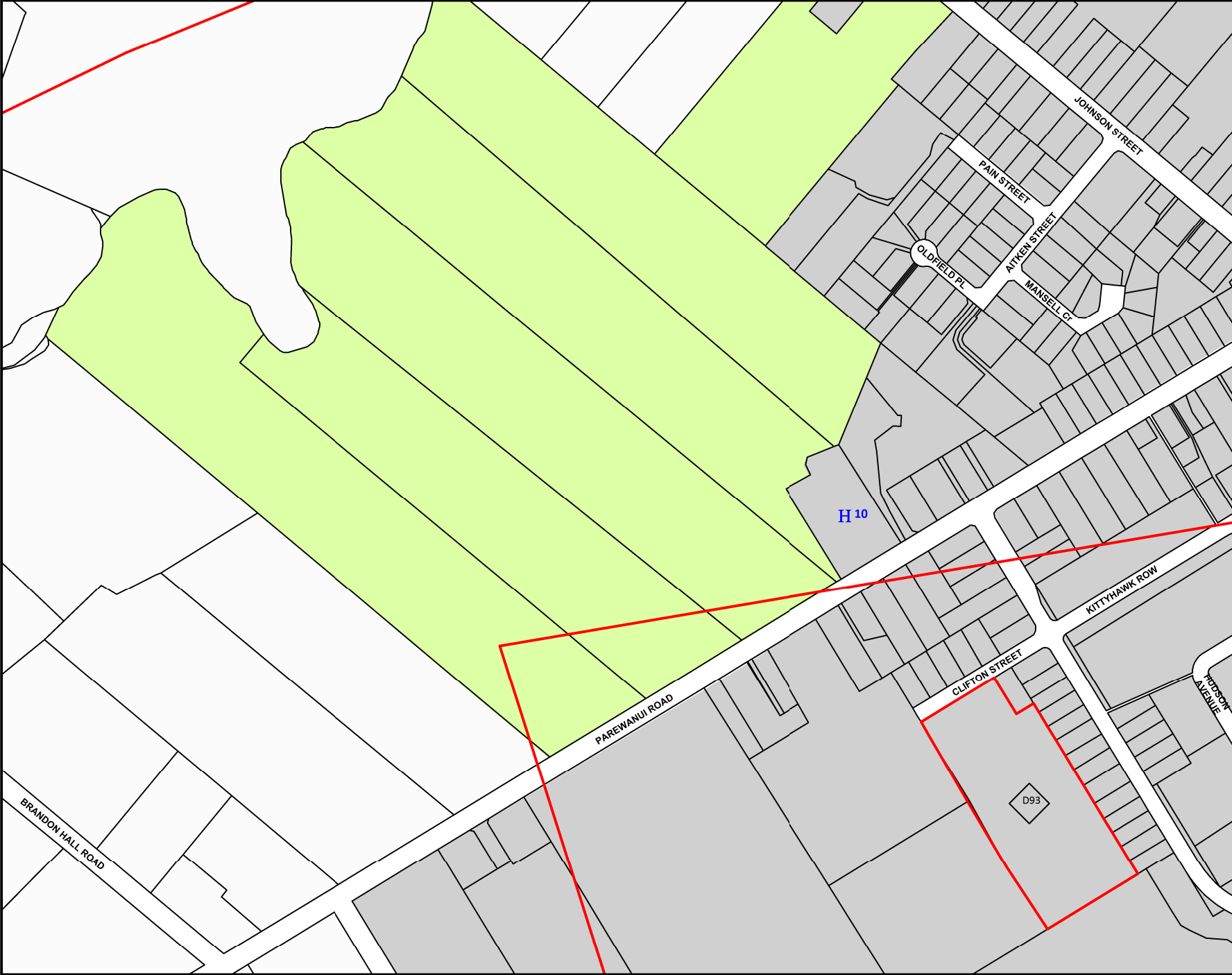
Cadastral Information is sourced from LINZ data. Crown Copyright Reserved.

**72**  
Bulls



**Rangitikei**  
Uspouitv...

# Rangitikei District Plan



4	70	71
4	73	74
4	76	77



Scale: 1:5,000

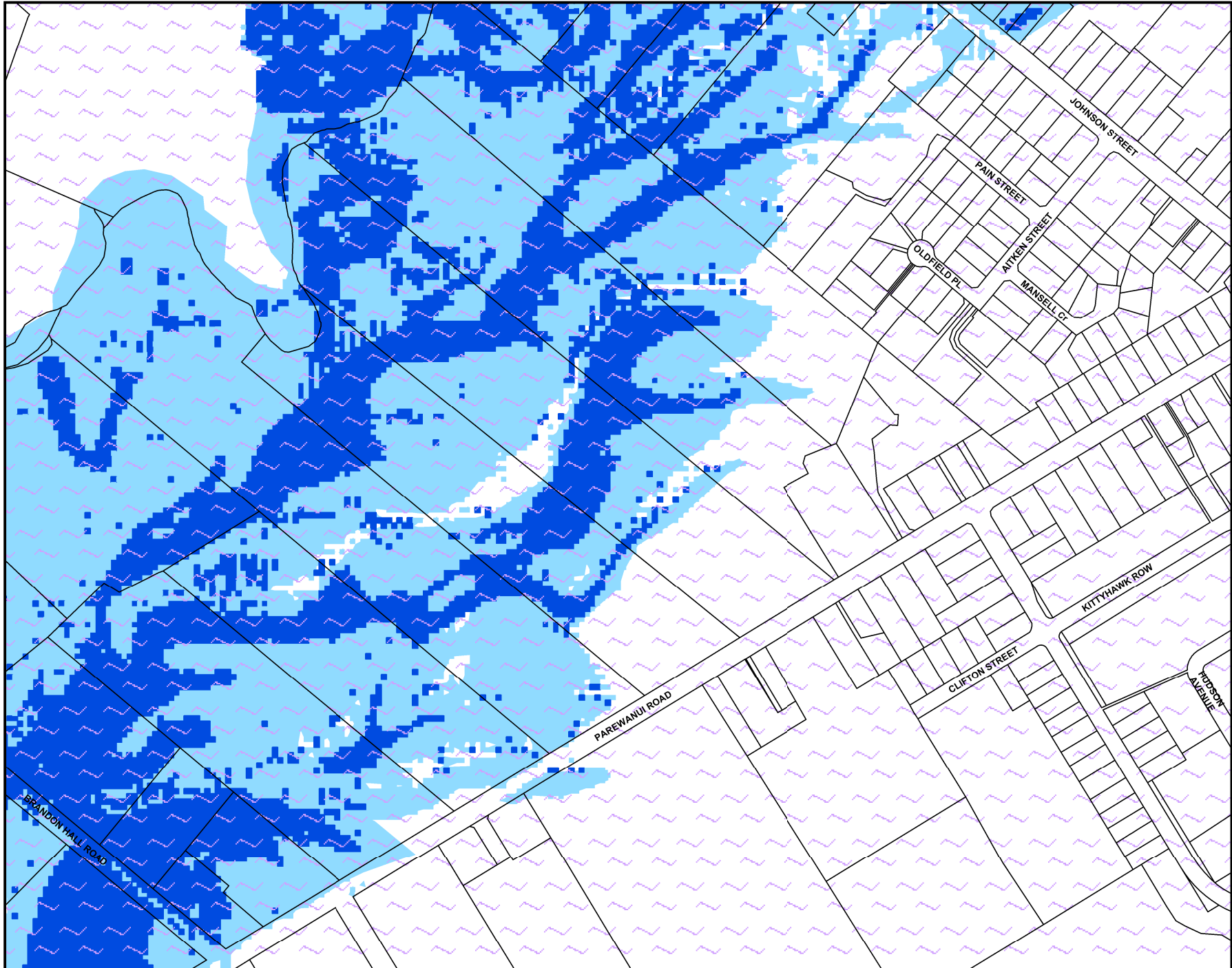
Cadastral Information is sourced from LINZ data. Crown Copyright Reserved.

**73**  
Bulls



**Rangitikei**  
Uspouitū...

# Rangitikei District Plan



4	70	71
4	73	74
4	76	77



Scale: 1:5,000

Cadastral Information is sourced from LINZ data. Crown Copyright Reserved.

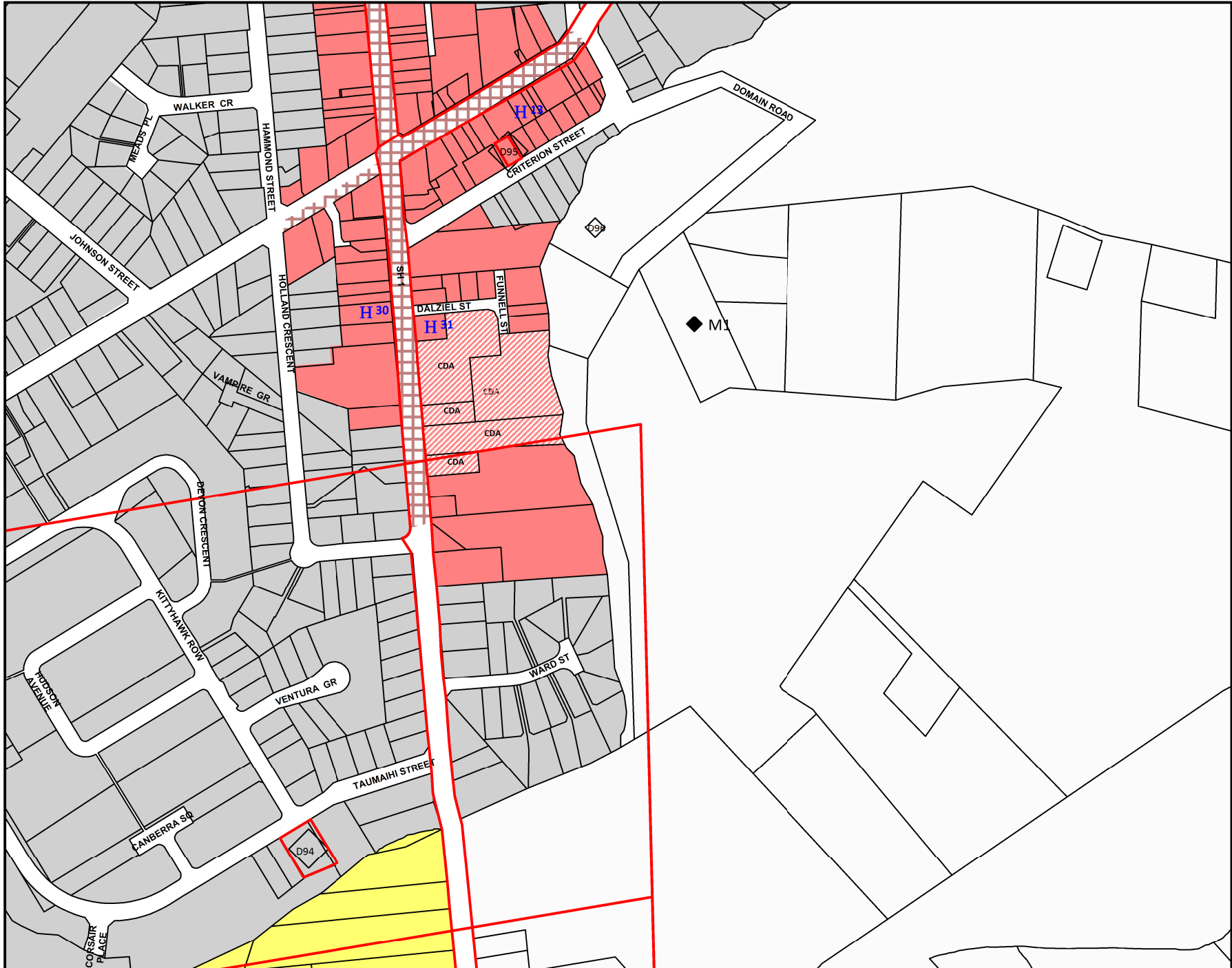
**73**  
Bulls





**Rangitikei**  
Uspouitv...

# Rangitikei District Plan



70	71	72
73	74	75
76	77	4



Scale: 1:5,000

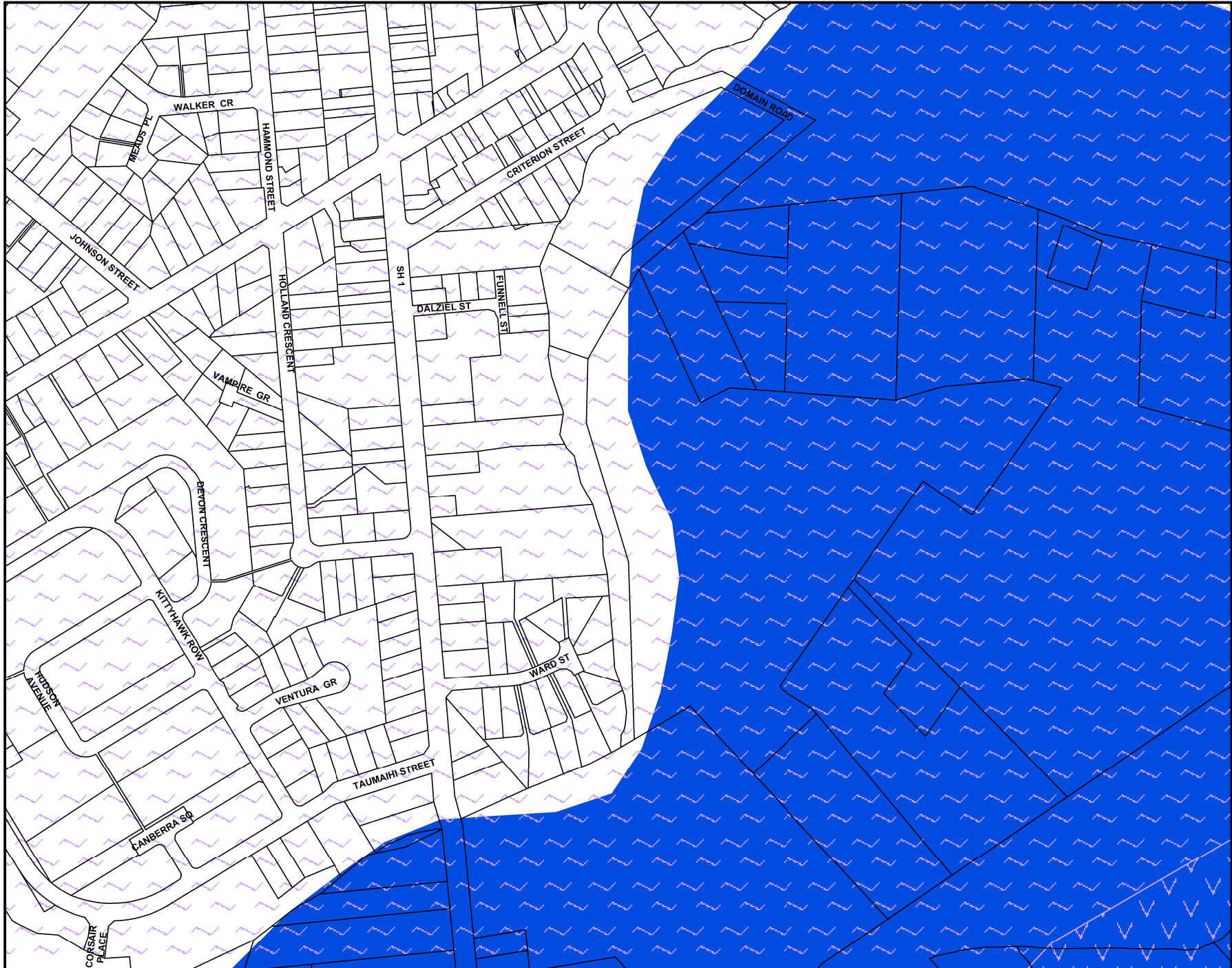
Cadastral Information is sourced from LINZ data. Crown Copyright Reserved.

**74**  
Bulls

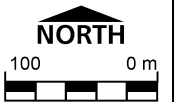


**Rangitikei**  
Uspouitv...

# Rangitikei District Plan



70	71	72
73	74	75
76	77	4



Scale: 1:5,000

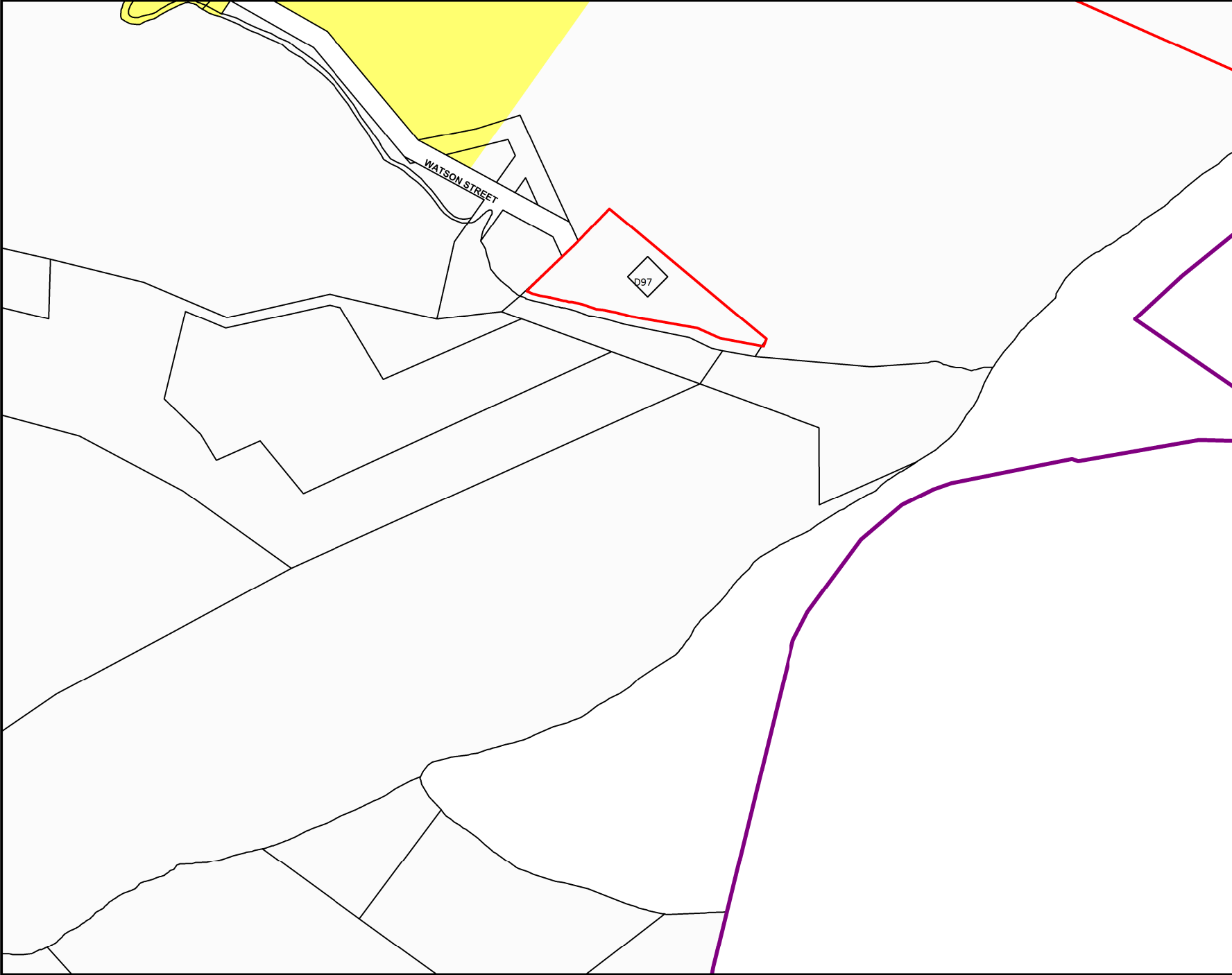
Cadastral Information is sourced from LINZ data. Crown Copyright Reserved.

**74**  
Bulls

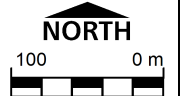


**Rangitikei**  
Uspouitv...

# Rangitikei District Plan



71	72	4
74	75	4
77	4	4



Scale: 1:5,000

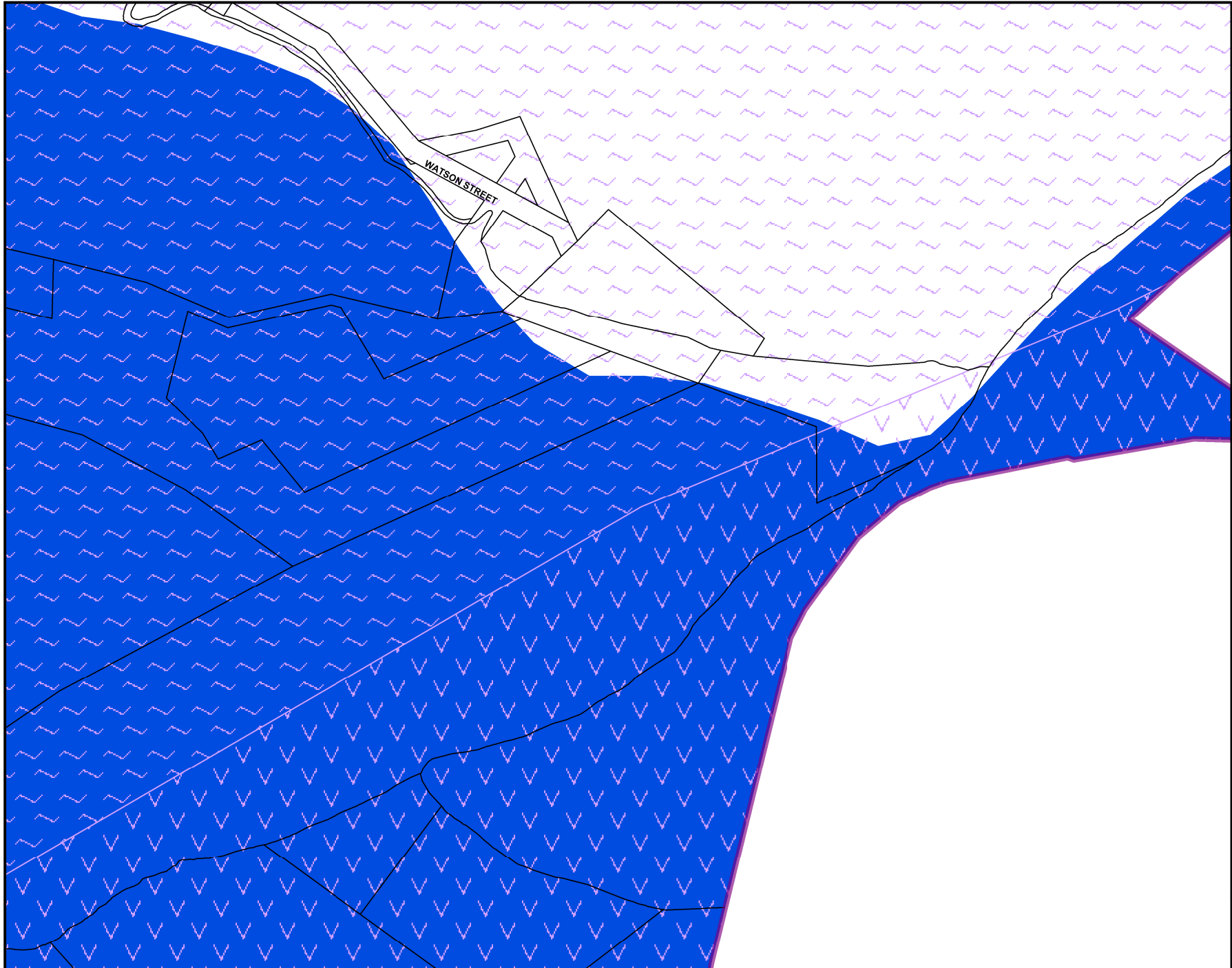
Cadastral Information is sourced from LINZ data. Crown Copyright Reserved.

**75**  
Bulls




**Rangitikei**  
Ukupaia...  
Ukupaia...

# Rangitikei District Plan



71	72	4
74	75	4
77	4	4



Scale: 1:5,000

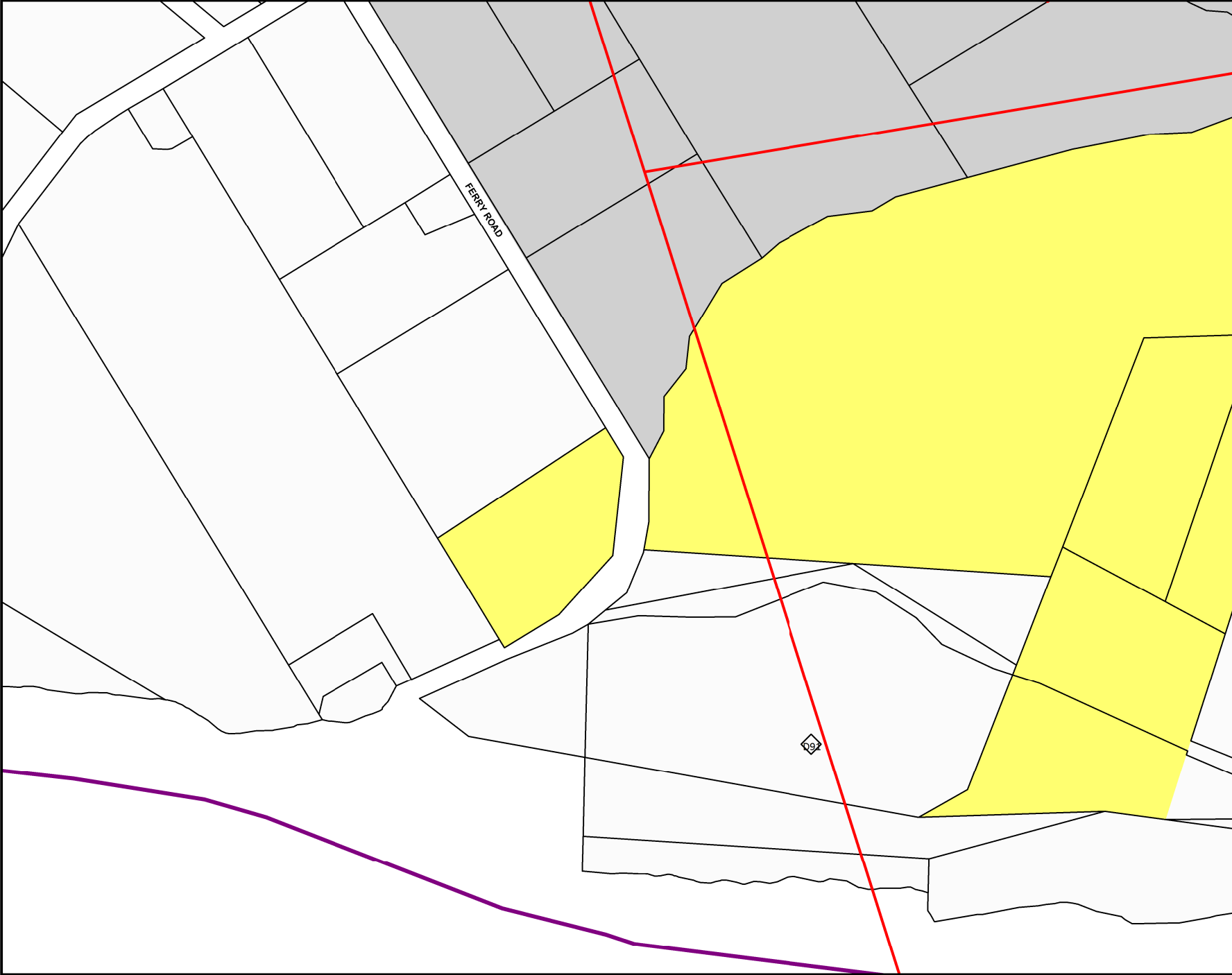
Cadastral Information is sourced from LINZ data. Crown Copyright Reserved.

**75**  
Bulls



**Rangitikei**  
Uspouitū...

# Rangitikei District Plan



4	73	74
4	76	77
4	4	4



Scale: 1:5,000

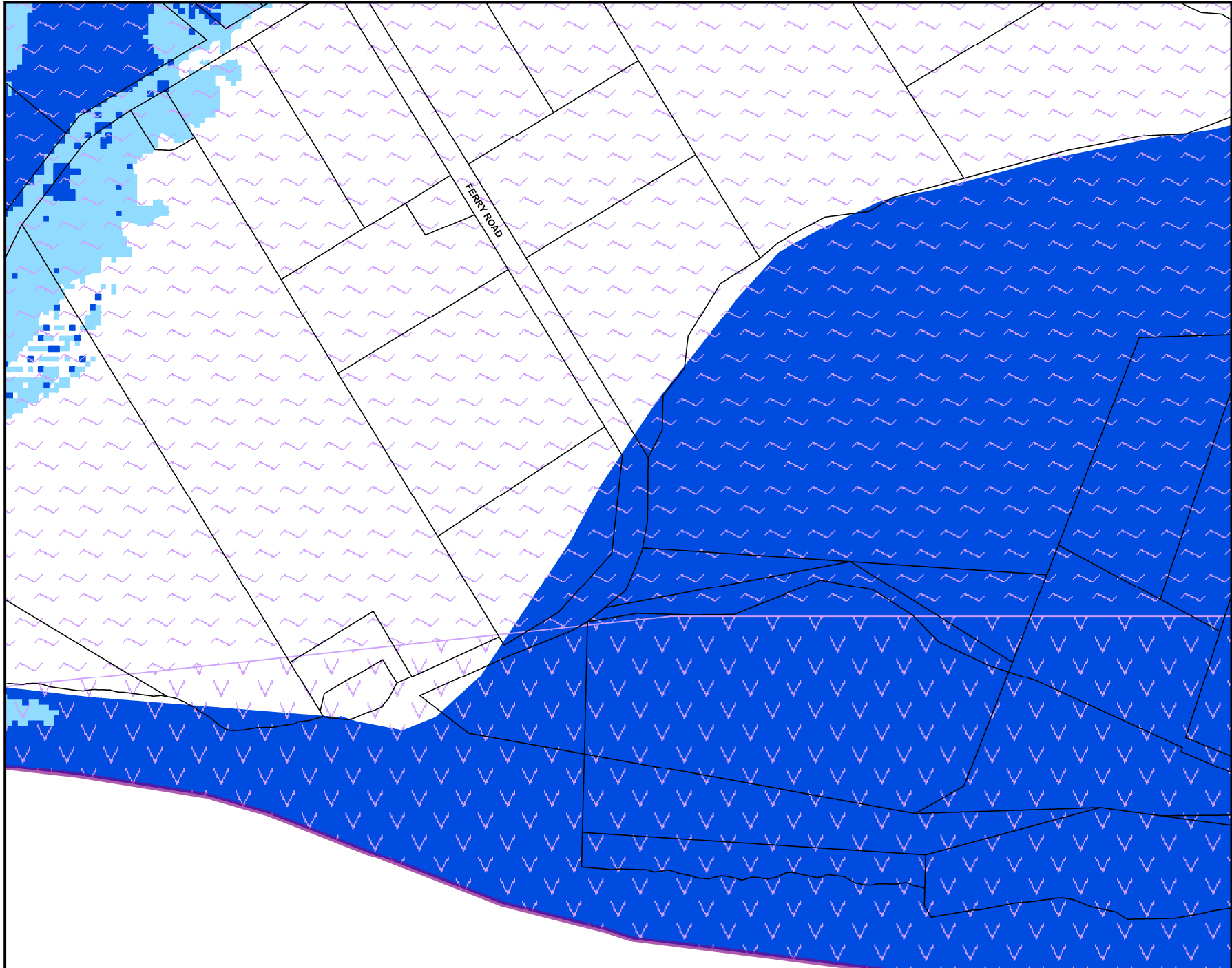
Cadastral Information is sourced from LINZ data. Crown Copyright Reserved.

**76**  
Bulls

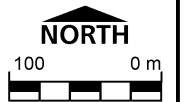


**Rangitikei**  
Ukupaia...  
Ukupaia...

# Rangitikei District Plan



4	73	74
4	76	77
4	4	4



Scale: 1:5,000

Cadastral Information is sourced from LINZ data. Crown Copyright Reserved.

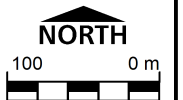
**76**  
Bulls



**Rangitikei**  
U Kaitiaki...

# Rangitikei District Plan

73	74	75
76	77	4
4	4	4

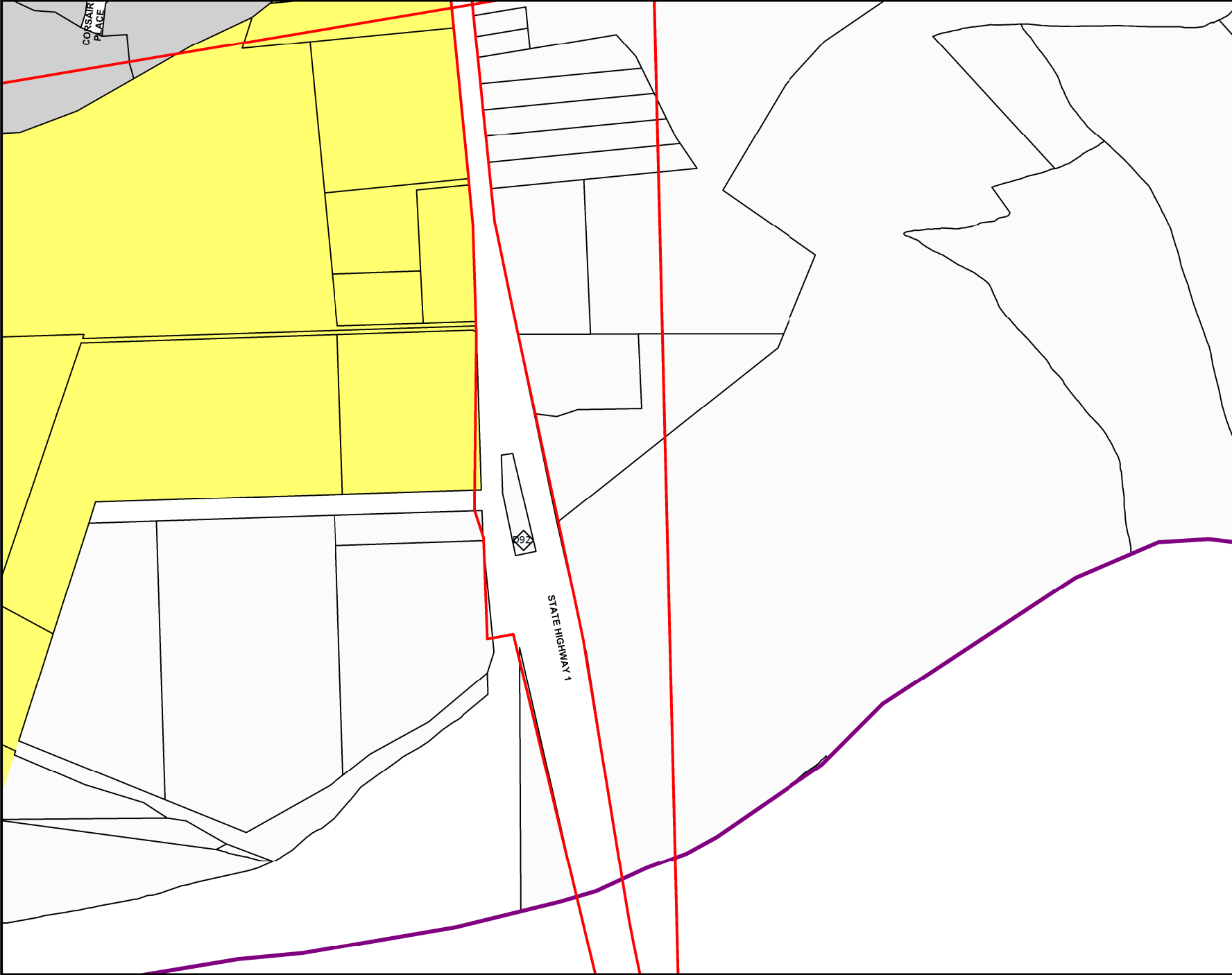


Scale: 1:5,000

Cadastral Information is sourced from LINZ data. Crown Copyright Reserved.

**77**


**Bulls**





**Rangitikei**  
Ukupaia...

# Rangitikei District Plan



73	74	75
76	77	4
4	4	4



Scale: 1:5,000

Cadastral Information is sourced from LINZ data. Crown Copyright Reserved.

**77**  
Bulls