

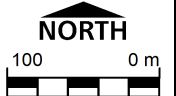


**Rangitikei**  
Uspoutū...

# Rangitikei District Plan



16	16	16
16	104	105
16	106	107



Scale: 1:5,000

Cadastral Information is sourced from LINZ data. Crown Copyright Reserved.

**104**  
Huntermville



**Rangitikei**  
Uspouitv...

# Rangitikei District Plan



16	16	16
16	104	105
16	106	107



Scale: 1:5,000

Cadastral Information is sourced from LINZ data. Crown Copyright Reserved.

**104**  
Huntermville



**Rangitikei**  
Uspouitv...

# Rangitikei District Plan



16	16	16
104	105	16
106	107	16



Scale: 1:5,000

Cadastral Information is sourced from LINZ data. Crown Copyright Reserved.

**105**  
Huntermville



**Rangitikei**  
Uspouitv...

# Rangitikei District Plan

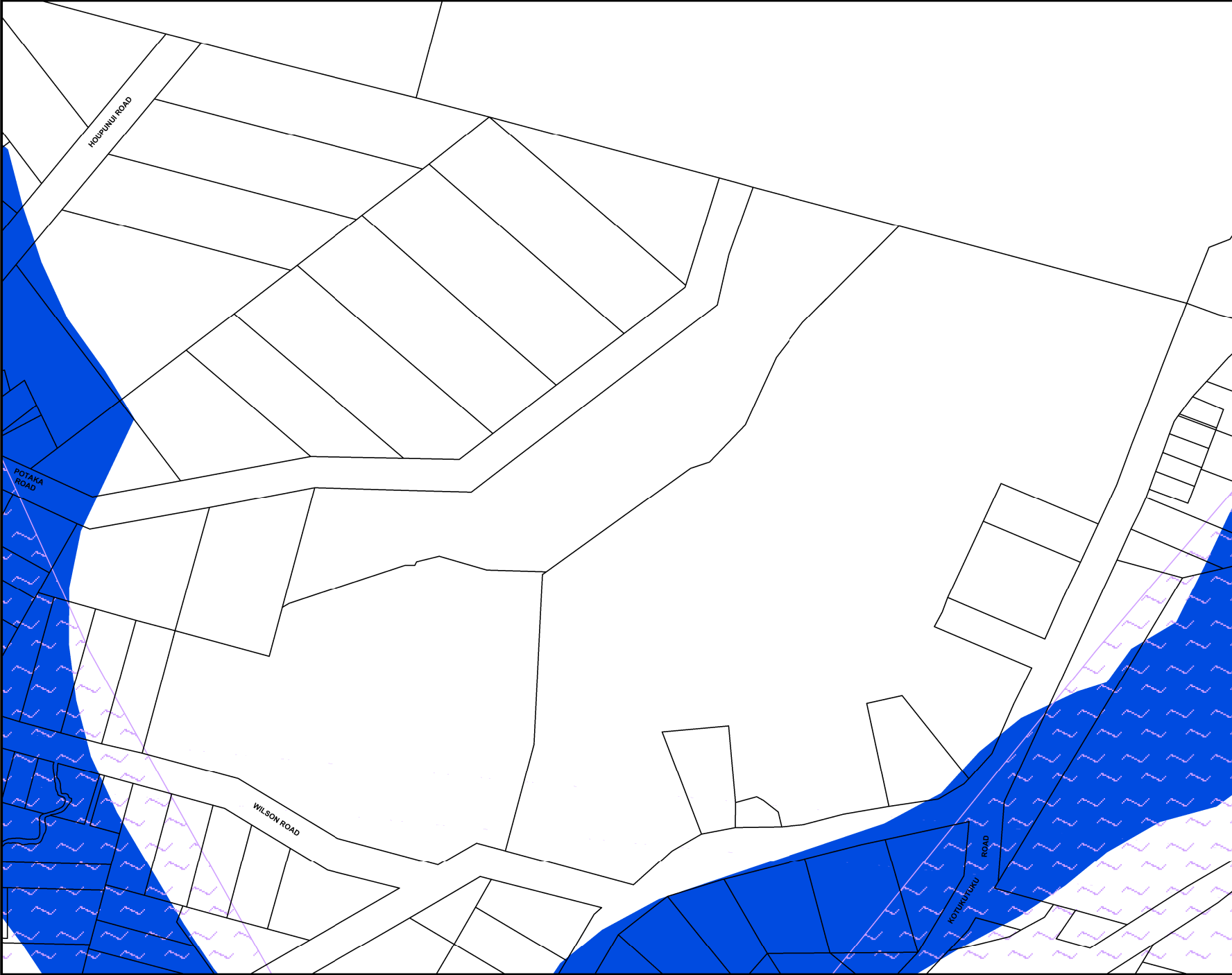
16	16	16
104	105	16
106	107	16



Scale: 1:5,000

Cadastral Information  
is sourced from LINZ  
data. Crown Copyright  
Reserved.

**105**  
Hunterville





**Rangitikei**  
Uspouitv...

# Rangitikei District Plan



16	104	105
16	106	107
16	16	108



Scale: 1:5,000

Cadastral Information is sourced from LINZ data. Crown Copyright Reserved.

**106**  
Huntermville



**Rangitikei**  
Uspoultv...

# Rangitikei District Plan



16	104	105
16	106	107
16	16	108



Scale: 1:5,000

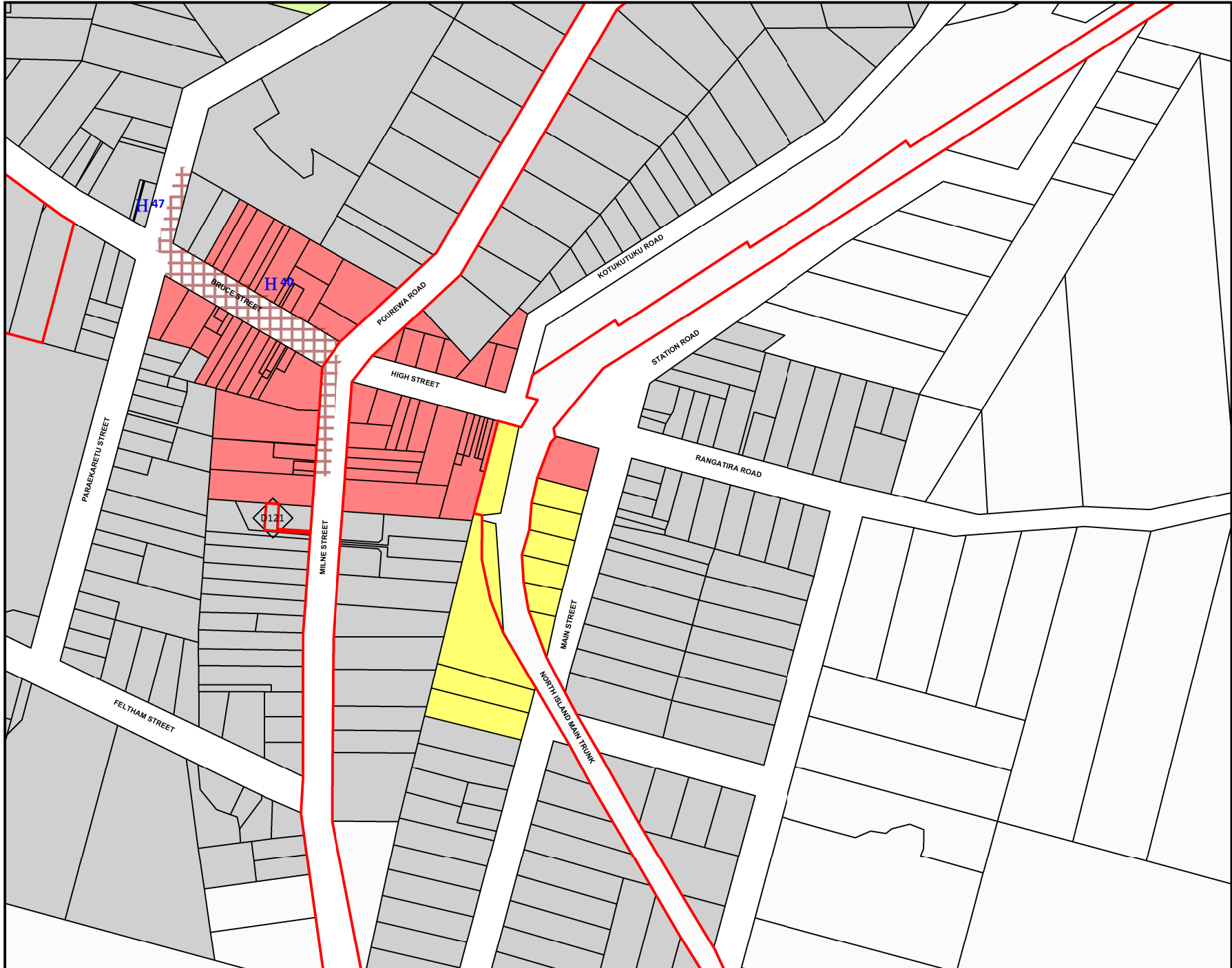
Cadastral Information is sourced from LINZ data. Crown Copyright Reserved.

**106**  
Huntermville

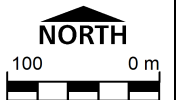


**Rangitikei**  
U S P O R T I K E I ...

# Rangitikei District Plan



104	105	16
106	107	16
16	108	16



Scale: 1:5,000

Cadastral Information is sourced from LINZ data. Crown Copyright Reserved.

**107**  
Huntermville





**Rangitikei**  
U S P O R T I K E I ...

# Rangitikei District Plan



104	105	16
106	107	16
16	108	16



Scale: 1:5,000

Cadastral Information is sourced from LINZ data. Crown Copyright Reserved.

**107**  
Hunterville



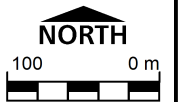


**Rangitikei**  
Uspouitū...

# Rangitikei District Plan



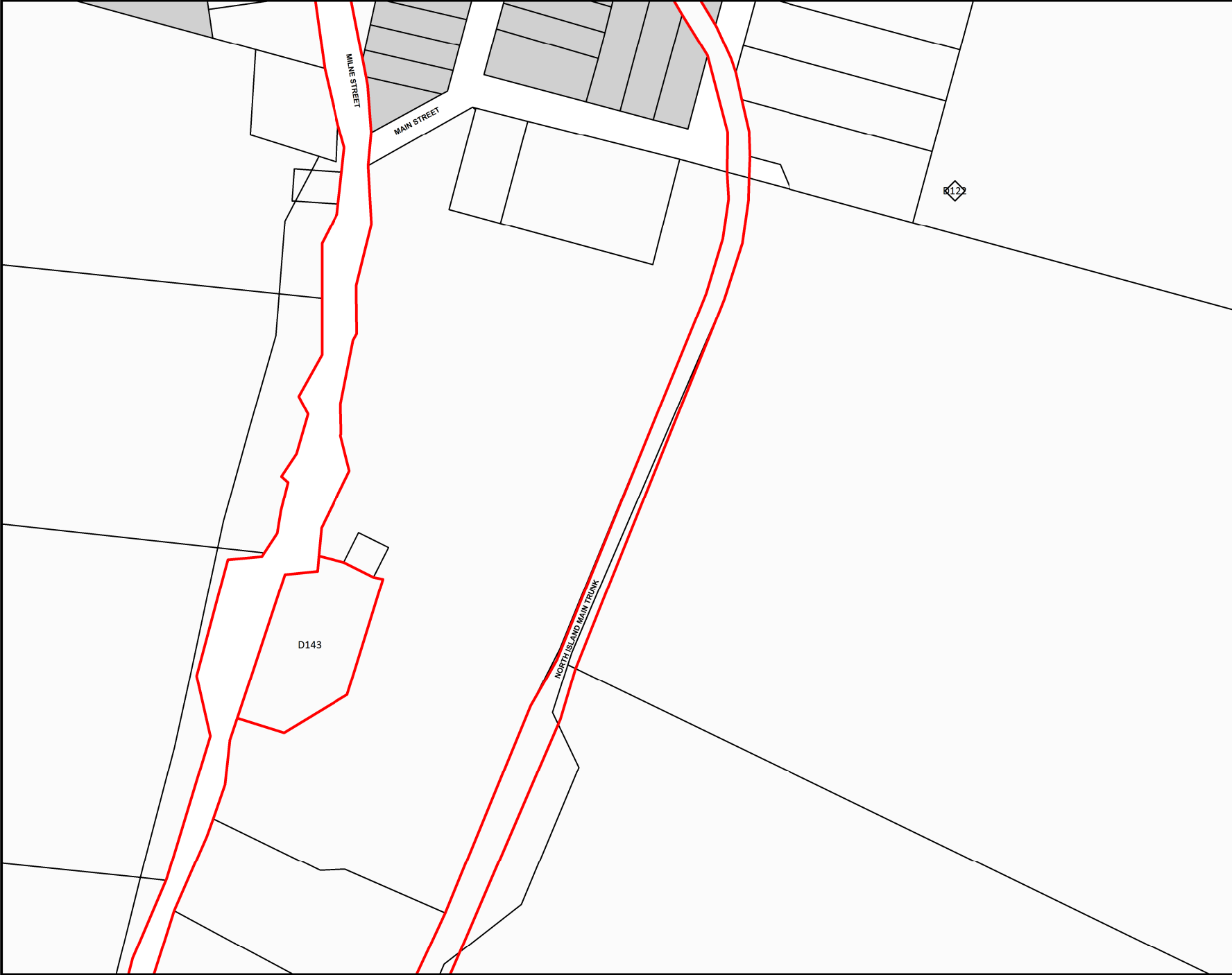
106	107	16
16	108	16
16	16	16



Scale: 1:5,000

Cadastral Information is sourced from LINZ data. Crown Copyright Reserved.

**108**  
Huntermville





**Rangitikei**  
Uspouitū...

## Rangitikei District Plan

106	107	16
16	108	16
16	16	16



Scale: 1:5,000

Cadastral Information is sourced from LINZ data. Crown Copyright Reserved.

**108**  
Huntermville

