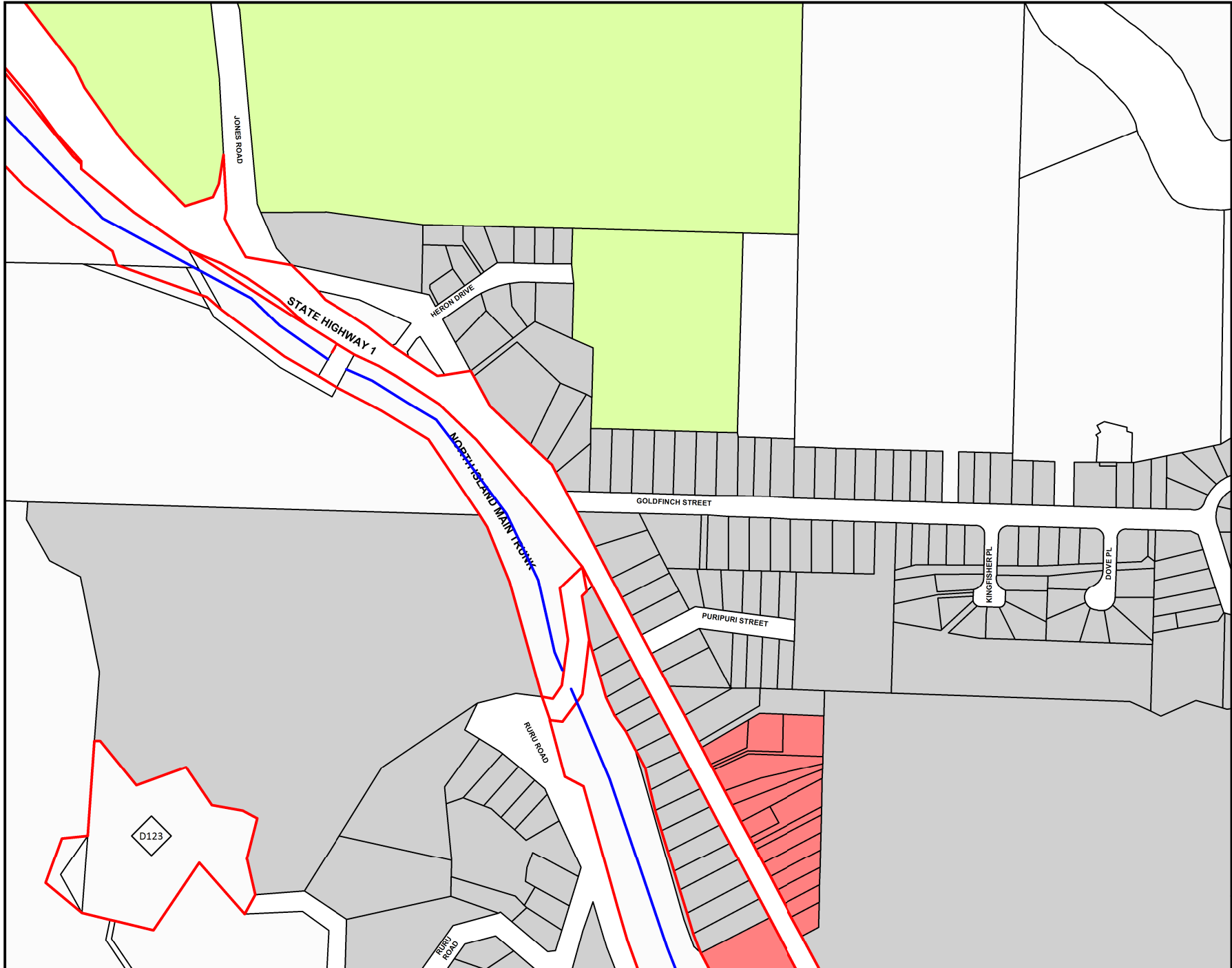




Rangitikei
Uspouitv...

Rangitikei District Plan



41	41	41
35	109	110
35	111	112



Scale: 1:5,000

Cadastral Information is sourced from LINZ data. Crown Copyright Reserved.

109
Taihape



Rangitikei
Uspouitv...

Rangitikei District Plan



41	41	41
35	109	110
35	111	112



Scale: 1:5,000

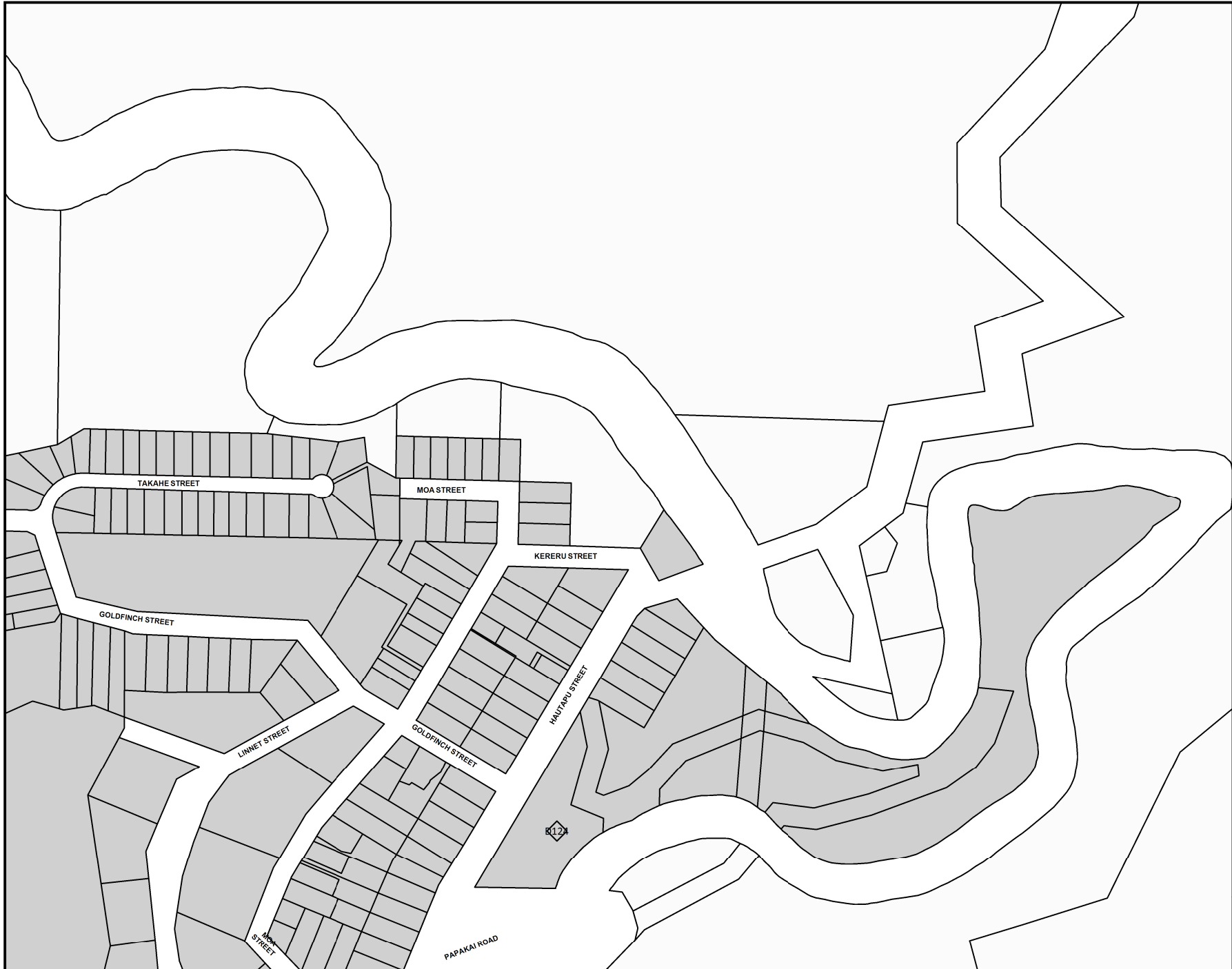
Cadastral Information is sourced from LINZ data. Crown Copyright Reserved.

109
Taihape



Rangitikei
Uspouitv...

Rangitikei District Plan



41	41	41
109	110	35
111	112	35



Scale: 1:5,000

Cadastral Information is sourced from LINZ data. Crown Copyright Reserved.

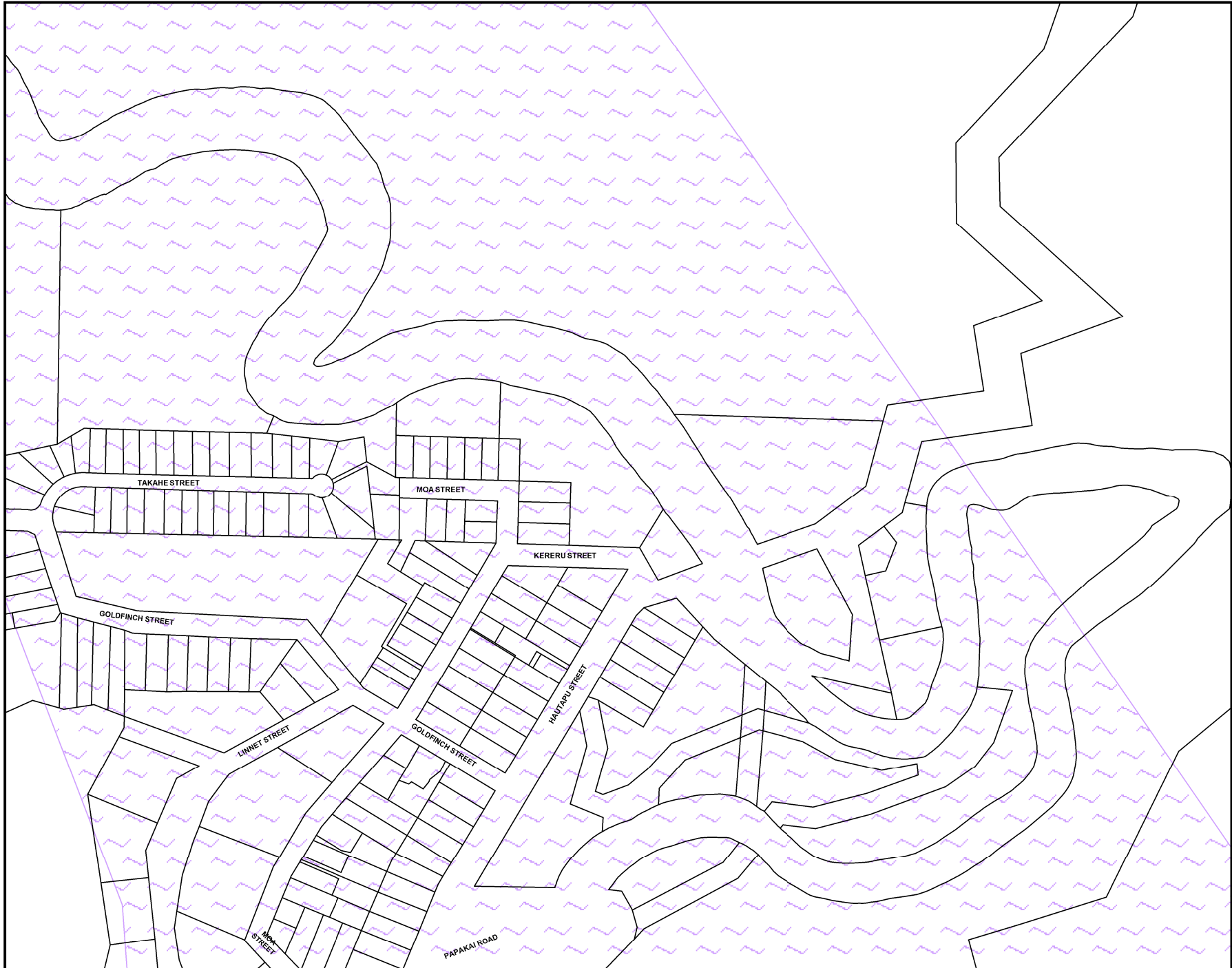
110

Taihape



Rangitikei
Ukarihi...

Rangitikei District Plan



41	41	41
109	110	35
111	112	35



Scale: 1:5,000

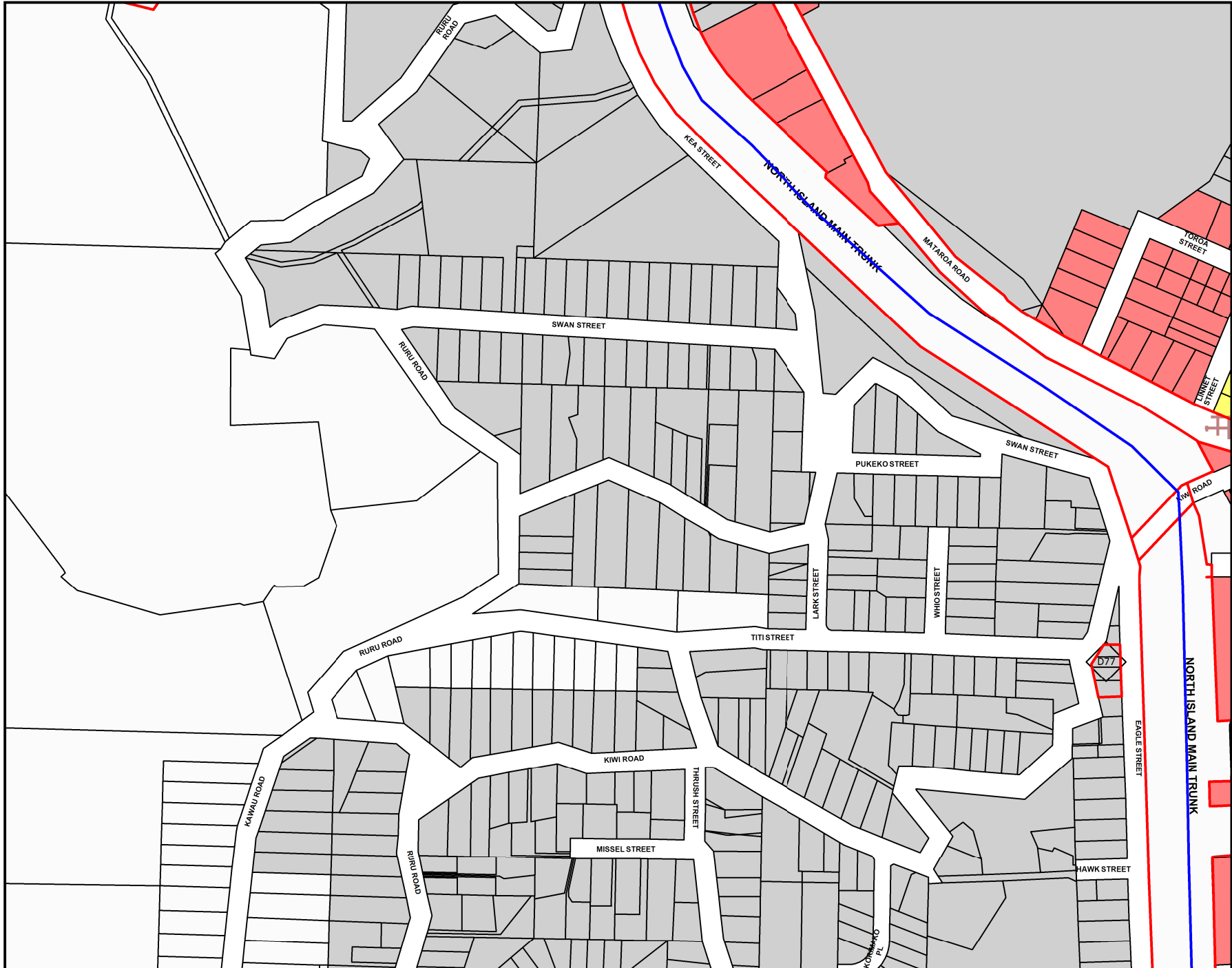
Cadastral Information is sourced from LINZ data. Crown Copyright Reserved.

110
Taihape

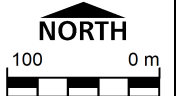


Rangitikei
Uspouitv...

Rangitikei District Plan



41	109	110
35	111	112
35	113	114



Scale: 1:5,000

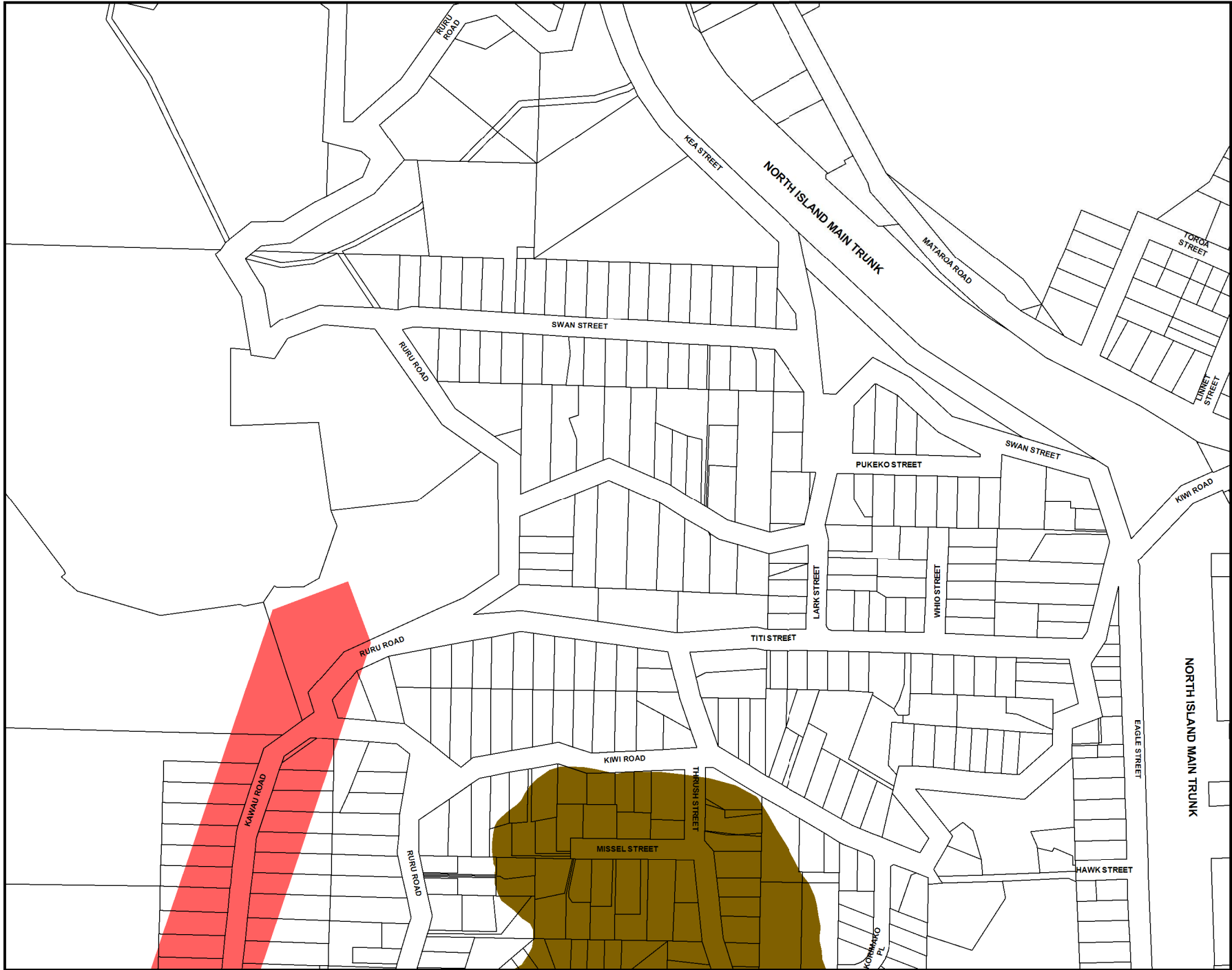
Cadastral Information is sourced from LINZ data. Crown Copyright Reserved.

111
Taihape

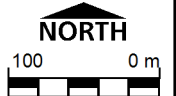


Rangitikei
U Kōwhiri...

Rangitikei District Plan



41	109	110
35	111	112
35	113	114



Scale: 1:5,000

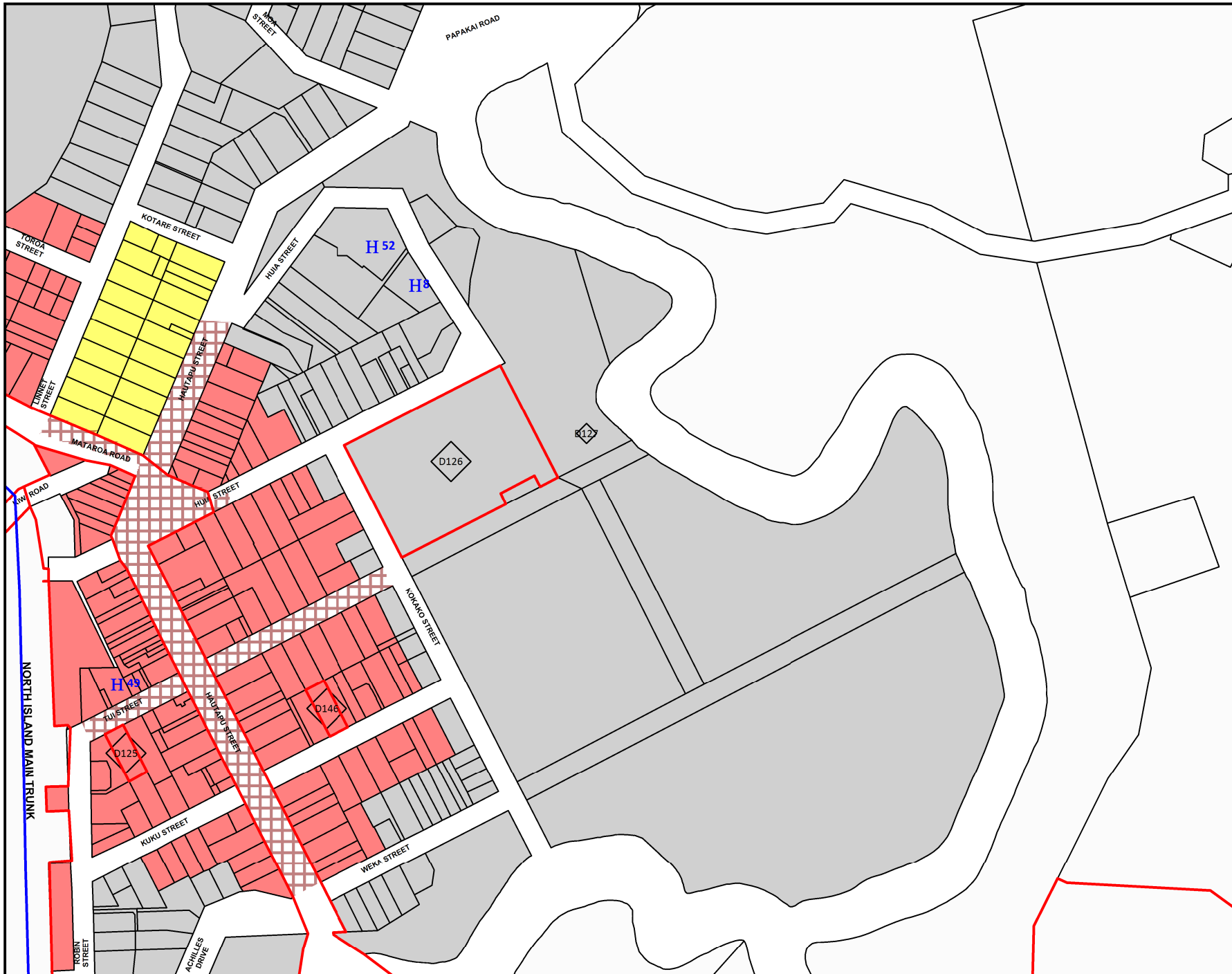
Cadastral Information is sourced from LINZ data. Crown Copyright Reserved.

111
Taihape



Rangitikei
Uspouitv...

Rangitikei District Plan



109	110	41
111	112	35
113	114	115



Scale: 1:5,000

Cadastral Information is sourced from LINZ data. Crown Copyright Reserved.

112
Taihape



Rangitikei
Ukūpaitū...

Rangitikei District Plan



109	110	41
111	112	35
113	114	115



Scale: 1:5,000

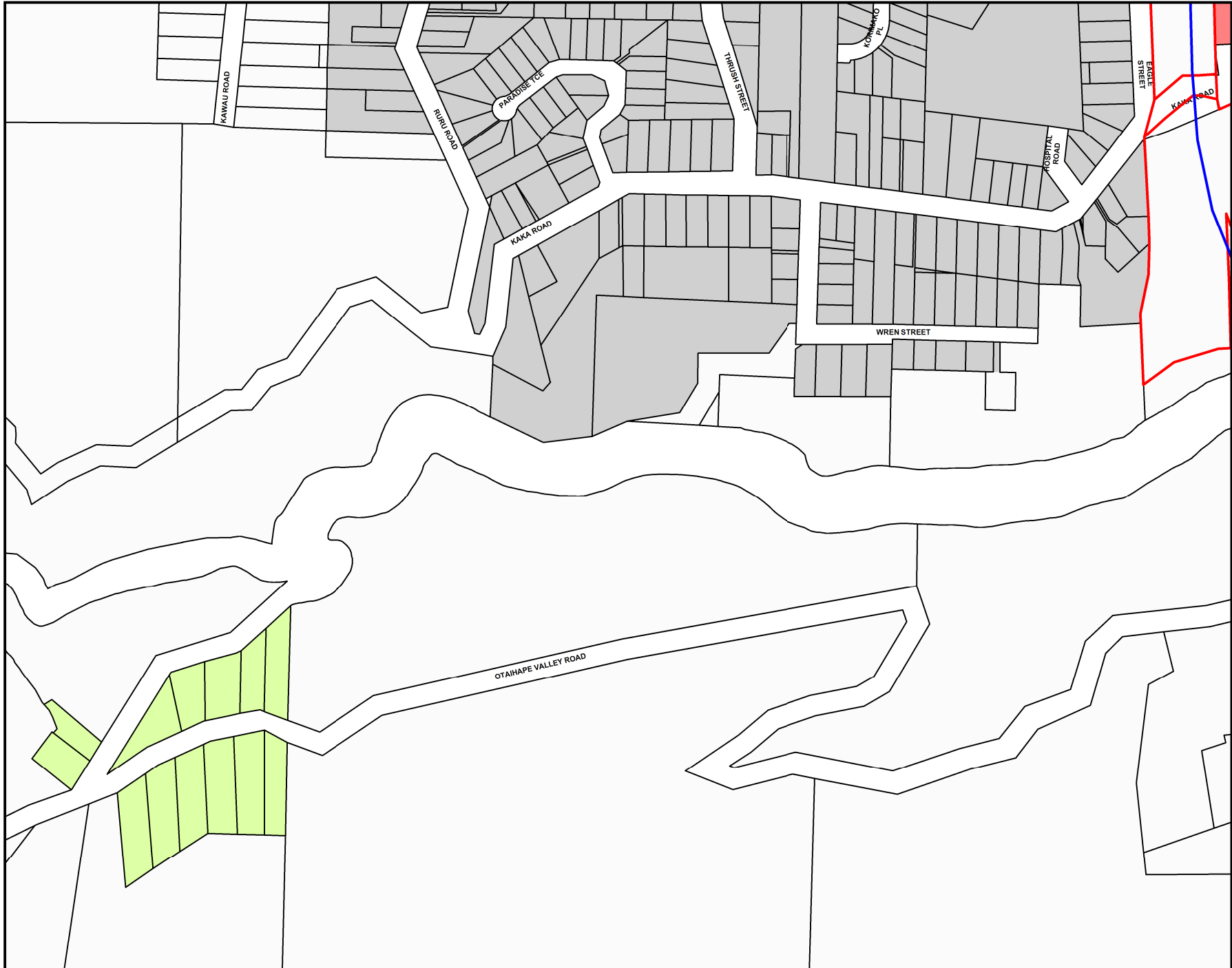
Cadastral Information is sourced from LINZ data. Crown Copyright Reserved.

112
Taihape

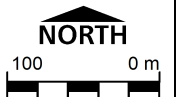


Rangitikei
U S O P O I T Y ...

Rangitikei District Plan



35	111	112
35	113	114
35	35	35



Scale: 1:5,000

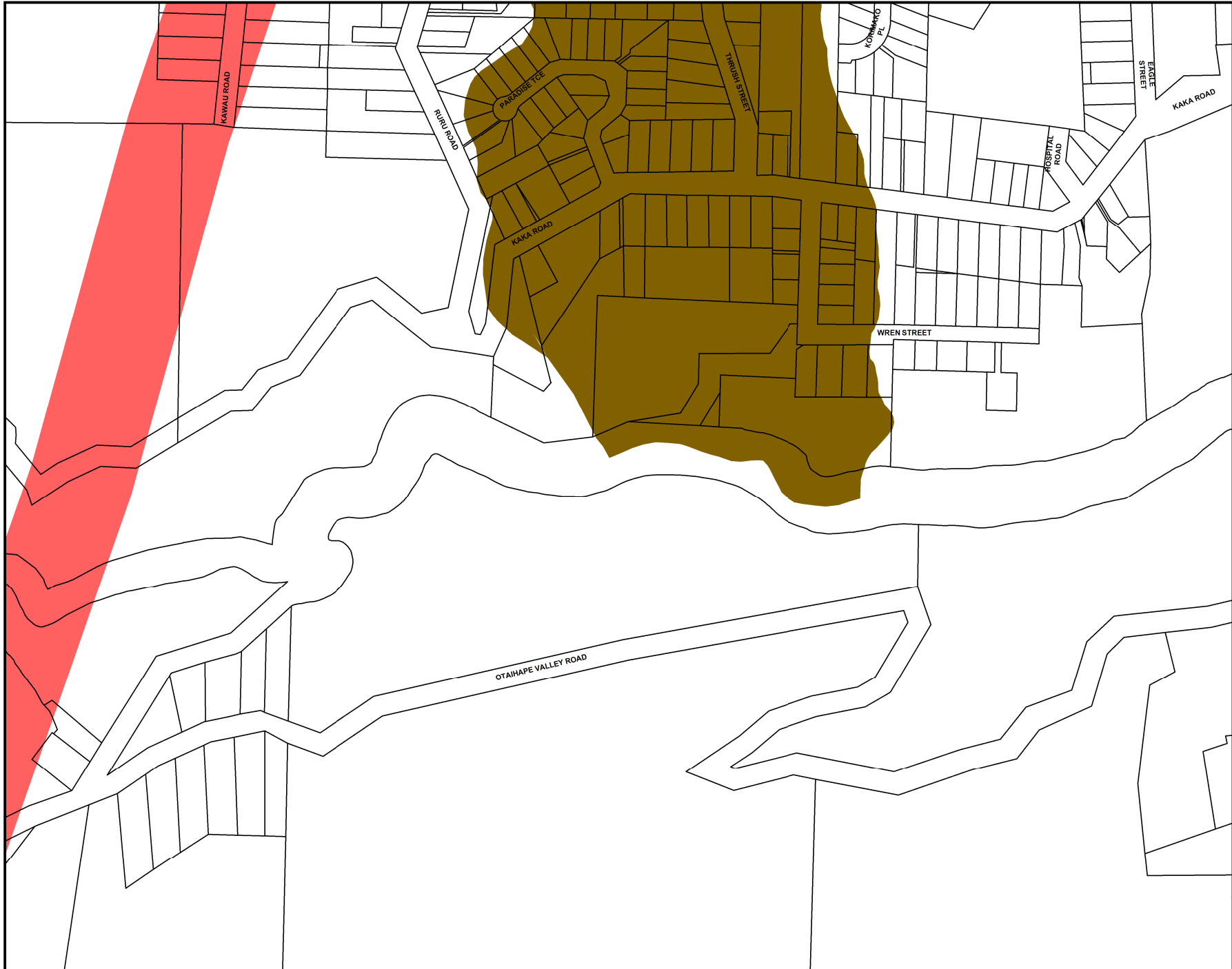
Cadastral Information is sourced from LINZ data. Crown Copyright Reserved.

113
Taihape

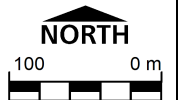


Rangitikei
Uspouitv...

Rangitikei District Plan



35	111	112
35	113	114
35	35	35



Scale: 1:5,000

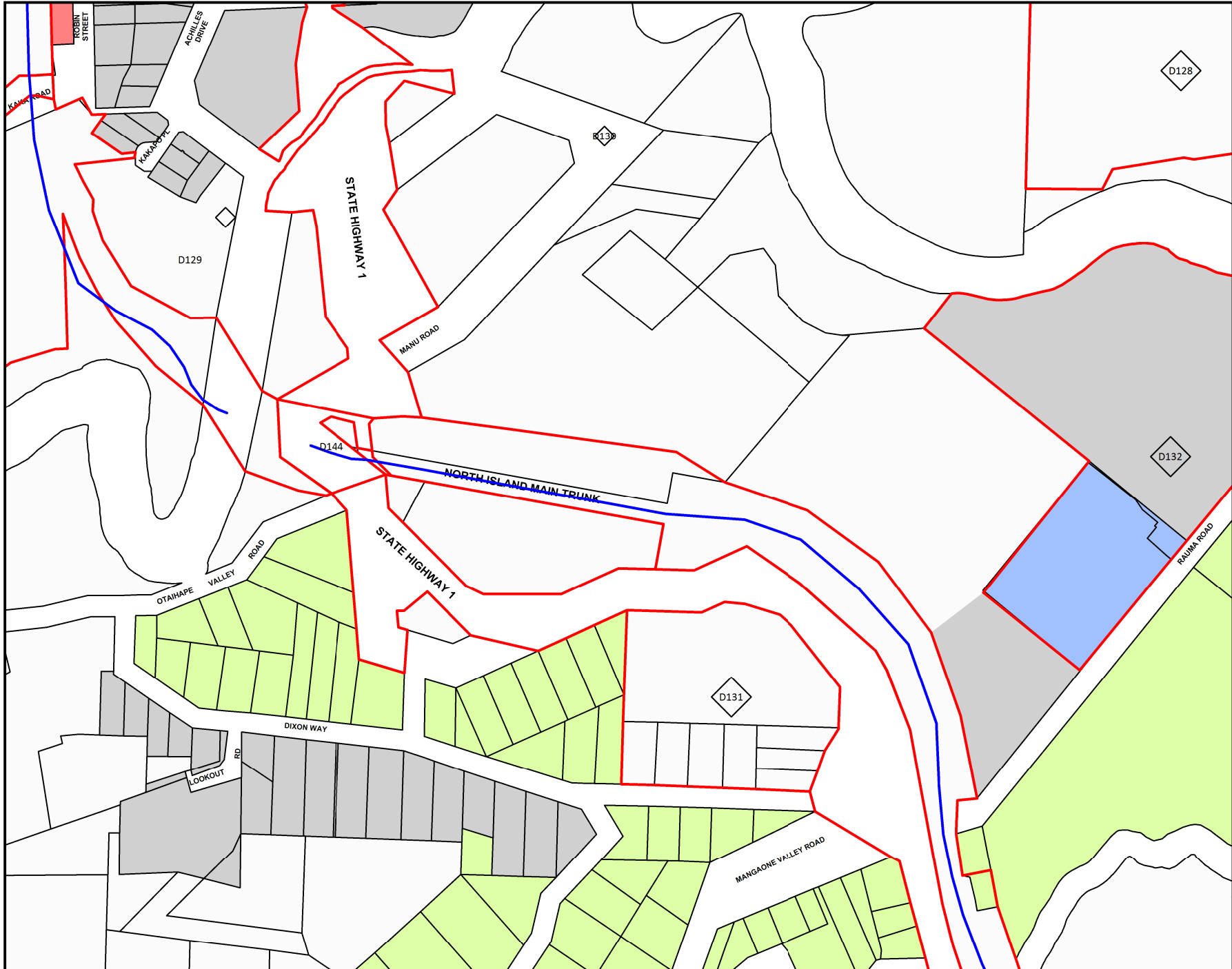
Cadastral Information is sourced from LINZ data. Crown Copyright Reserved.

113
Taihape



Rangitikei
U S O P O I T Y ...

Rangitikei District Plan



111	112	35
113	114	115
35	35	35



Scale: 1:5,000

Cadastral Information is sourced from LINZ data. Crown Copyright Reserved.

114
Taihape




Rangitikei
U S O P O I T I...

Rangitikei District Plan



111	112	35
113	114	115
35	35	35



Scale: 1:5,000

Cadastral Information is sourced from LINZ data. Crown Copyright Reserved.

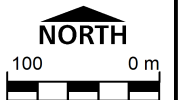
114
Taihape



Rangitikei
U S O P O I T I...

Rangitikei District Plan

112	35	35
114	115	35
35	35	35

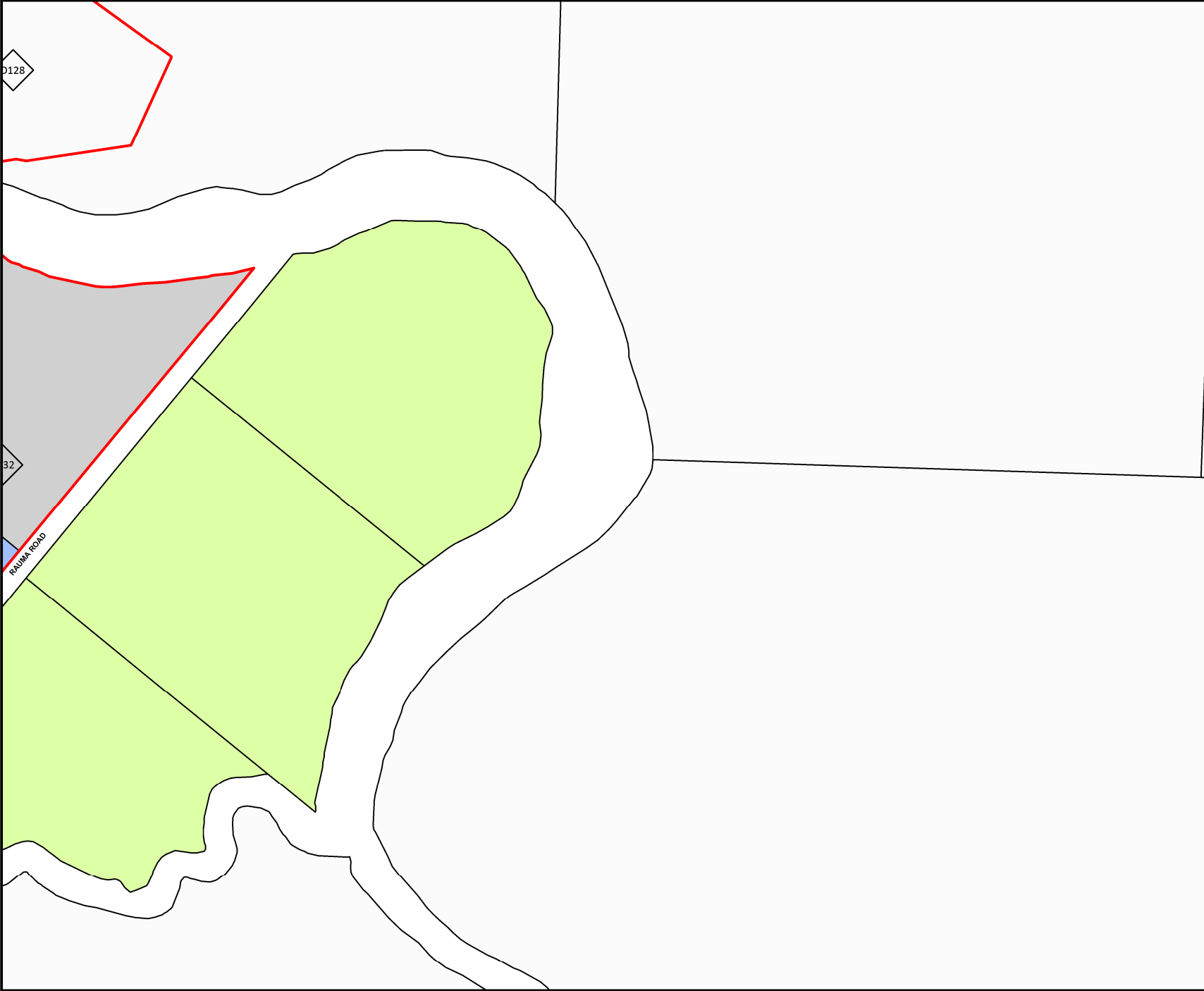


Scale: 1:5,000

Cadastral Information
is sourced from LINZ
data. Crown Copyright
Reserved.

115

Taihape





Rangitikei
Uspouitv...

Rangitikei District Plan

112	35	35
114	115	35
35	35	35



Scale: 1:5,000

Cadastral Information
is sourced from LINZ
data. Crown Copyright
Reserved.

115

Taihape

